

NOTICE!!

These documents have been scanned!

Do not place un-scanned documents beneath this notice!

Do not remove this notice from this file!

GPO Jacket No. 560-102
Print Order 61540
Rise Business Services, LLC
Job=AZ15 6/6/2019



Box Number= AZ15121



Claim Begin-End: AMC358836-AMC358842

1 Initial Receipt



AZ15121-4

AMC358544-AMC359395

United States Department of the Interior
Bureau of Land Management
BUSINESS & SUPPORT SVCS DIV
222 N CENTRAL AVE
PHOENIX, AZ 85004 -2203
Phone: (602) 417-9200

Receipt

No:

789836

Transaction #: 820313

Date of Transaction: 11/26/2003

CUSTOMER: CHRIS GHOLSON
5344 W SOFTWIND DR
GLENDALE, AZ 85310

LINE #	QTY	DESCRIPTION	REMARKS	UNIT PRICE	TOTAL
1	7.00	LOCATABLE MINERALS / MINING CLAIMS-NEW, UNADJUDI, ONE OR MORE AUTH NO'S / NEW MINING CLAIM LOCATION FEE \$25(1993) CASES: AMC358836/\$25.00, AMC358837/\$25.00, AMC358838/\$25.00, AMC358839/\$25.00, AMC358840/\$25.00, AMC358841/\$25.00, AMC358842/\$25.00		- n/a -	175.00
2	7.00	LOCATABLE MINERALS / MINING CLAIMS-NEW, UNADJUDI, ONE OR MORE AUTH NO'S / NEW MINING CLAIM SVC CHG \$10 (1930) CASES: AMC358836/\$10.00, AMC358837/\$10.00, AMC358838/\$10.00, AMC358839/\$10.00, AMC358840/\$10.00, AMC358841/\$10.00, AMC358842/\$10.00		- n/a -	70.00
3	7.00	LOCATABLE MINERALS / MINING CLAIMS-NEW, UNADJUDI, ONE OR MORE AUTH NO'S / NEW MINING CLM MAINT FEE \$100(1993) CASES: AMC358836/\$100.00, AMC358837/\$100.00, AMC358838/\$100.00, AMC358839/\$100.00, AMC358840/\$100.00, AMC358841/\$100.00, AMC358842/\$100.00		- n/a -	700.00
TOTAL:					\$945.00

PAYMENT INFORMATION

1	AMOUNT: \$945.00	POSTMARKED: 11/25/2003
	TYPE: CHECK	RECEIVED: 11/26/2003
	CHECK NO: 10344	
	NAME: GHOLSON, ROBERT S 5344 W SOFTWIND DR GLENDALE AZ 85310	

REMARKS

This receipt was generated by the automated BLM Collections and Billing System and is a paper representation of a portion of the official electronic record contained therein.

NOTICE!!

These documents have been scanned!

Do not place un-scanned documents beneath this notice!

Do not remove this notice from this file!

GPO Jacket No. 560-102
Print Order 61540
Rise Business Services, LLC
Job=AZ15 6/6/2019



Box Number= AZ15121



Claim Begin-End: AMC358836-AMC358842

2 Correspondence



AZ15121-4

AMC358544-AMC359395



United States Department of the Interior

BUREAU OF LAND MANAGEMENT

Arizona State Office
One North Central Avenue, Suite 800
Phoenix, Arizona 85004-4427
www.blm.gov/az/



In Reply Refer To:
3800 (AZ-933) RE
AMC358836

February 12, 2008

CERTIFIED MAIL - RETURN RECEIPT REQUESTED No. 7007 2680 0000 8514 2707

DECISION

ZELLNER LOUIS DAVID JR
3622 SIERRA LN
CAMP VERDE, ARIZONA 86322

: This decision affects those claims shown
: in the block below:
:

AMC358840
AU PATCH #1

MINING CLAIMS DECLARED FORFEITED

The mining claims listed above have been declared forfeited for failure to file the required maintenance fee payment or small miner's maintenance fee waiver (waiver).

Claimants are required to pay an annual non-refundable maintenance fee of \$125, or submit a waiver, on or before September 1 of each year. These requirements were established by 30 (United States Code) 28-f-k, as amended, and 43 Code of Federal Regulations (CFR) 3834 and 3835.

Our records do not show receipt of a maintenance fee payment, or waiver received on or before September 1, 2007, for the 2008 assessment year, for the claims listed above. Therefore, the claims are forfeited.

This decision does not relieve you of the liability for reclamation of all areas disturbed by your activities on lands covered by the subject mining claim(s) and/or site(s). After you complete the reclamation, you must notify the authorized officer of the appropriate surface managing agency so that the authorized officer may conduct a final site inspection and determine whether you may be released from liability.

If you fail to reclaim the land to the satisfaction of the authorized officer, the surface management agency may cite you for noncompliance under its surface management regulations.

For land administered by the Bureau of Land Management (BLM), if you fail to reclaim the land to the satisfaction of the authorized officer as required in 43 CFR Subpart 3809, BLM will issue an order of noncompliance under 43 CFR 3809.601(a). If you fail to comply with the noncompliance order, BLM may take further action under 43 CFR 3809.604. Failure to conduct reclamation is a prohibited act that may subject you to criminal penalties. See 43 CFR 3809.605(h) and 43 CFR 3809.700.

This decision may be appealed to the Interior Board of Land Appeals, Office of the Secretary, in accordance with the regulations contained in 43 CFR, Part 4, and the enclosed Form 1842-1. If an appeal is taken, your notice of appeal must be filed in this office (at the above address) within 30 days from receipt of this decision. The appellant has the burden of showing that the decision appealed from is in error.

If you wish to file a petition pursuant to regulation 43 CFR 4.21 (58 FR 4939, January 19, 1993) for a stay of the effectiveness of this decision during the time that your appeal is being reviewed by the Board, the petition for a stay must accompany your notice of appeal. A petition for a stay is required to show sufficient justification based on the standards listed below. Copies of the notice of appeal and petition for a stay must also be submitted to each party named in this decision and to the Interior Board of Land Appeals and to the appropriate Office of the Solicitor (see 43 CFR 4.413) at the same time the original documents are filed with this office. If you request a stay, you have the burden of proof to demonstrate that a stay should be granted.

Standards for Obtaining a Stay

Except as otherwise provided by law or other pertinent regulation, a petition for a stay of a decision pending appeal shall show sufficient justification based on the following standards:

- (1) The relative harm to the parties if the stay is granted or denied,
- (2) The likelihood of the appellant's success on the merits,
- (3) The likelihood of immediate and irreparable harm if the stay is not granted, and
- (4) Whether the public interest favors granting the stay.

Please include your AMC serial number(s) on all correspondence. If additional information is required, please call Rod Ebert at 602-417-9397.



Alvin L. Burch
Group Administrator
Renewable and Mineral Resources Group

Enclosure
Appeal Form 1842-1

SENDER: COMPLETE THIS SECTION

- Complete items 1, 2, and 3. Also complete item 4 if Restricted Delivery is desired.
- Print your name and address on the reverse so that we can return the card to you.
- Attach this card to the back of the mailpiece, or on the front if space permits.

1. Article Addressed to:

FEB 12 2008

ZELLNER LOUIS DAVID JR
3622 SIERRA LN
CAMP VERDE, AZ 86322

AMC358836 (RE)

SNOWDON RESOURCES CORP

2. Article Number

(Transfer from service label)

7007 2680 0000 8514 2707

COMPLETE THIS SECTION ON DELIVERY

A. Signature

X *Louis David Zellner*☐ Agent☐ Addressee

B. Received by (Printed Name)

LOUIS DAVID ZELLNER

C. Date of Delivery

D. Is delivery address different from item 1? ☐ Yes

If YES, enter delivery address below:

☐ No

3. Service Type

☒ Certified Mail☐ Express Mail☐ Registered☒ Return Receipt for Merchandise☐ Insured Mail☐ C.O.D.

4. Restricted Delivery? (Extra Fee)

☐ Yes

UNITED STATES POSTAL SERVICE

PHOENIX AZ 850



First-Class Mail
Postage & Fees Paid
USPS
Permit No. G-10

14 FEB 2008 PM 3 T

• Sender: Please print your name, address, and ZIP+4 in this box •

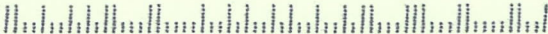
AZ
933

U.S. DEPARTMENT OF THE INTERIOR
BUREAU OF LAND MANAGEMENT
ARIZONA STATE OFFICE
ONE NORTH CENTRAL AVE. SUITE 800
PHOENIX, ARIZONA 85004-4427

PHOENIX ARIZONA

2008 FEB 15 P 1:35

RECEIVED
BUREAU OF
LAND MANAGEMENT





United States Department of the Interior

BUREAU OF LAND MANAGEMENT
Arizona State Office
One North Central Avenue, Suite 800
Phoenix, Arizona 85004-4427
www.az.blm.gov



In Reply Refer To:
3800 (AZ-933) DS
AMC358836

January 12, 2007

CERTIFIED MAIL - RETURN RECEIPT REQUESTED No. 7005 3110 0000 2181 1341

DECISION

ALL AMERICAN MINING	:	This decision affects those claims shown
37863 MENARD CT	:	in the block below:
FREMONT, CA 94536	:	

AMC358841, 358842
AU PATCH #2 - #3

MINING CLAIMS DECLARED FORFEITED

The mining claims listed above have been declared forfeited for failure to file the required maintenance fee payment or small miner's maintenance fee waiver (waiver).

Claimants are required to pay an annual non-refundable maintenance fee of \$125, or submit a waiver, on or before September 1 of each year. These requirements were established by 30 (United States Code) 28-f-k, as amended, and 43 Code of Federal Regulations (CFR) 3834 and 3835.

Our records do not show receipt of a maintenance fee payment, or waiver received on or before September 1, 2006, for the 2007 assessment year, for the claims listed above. Therefore, the claims are forfeited.

This decision does not relieve you of the liability for reclamation of all areas disturbed by your activities on lands covered by the subject mining claim(s) and/or site(s). After you complete the reclamation, you must notify the authorized officer of the appropriate surface managing agency so that the authorized officer may conduct a final site inspection and determine whether you may be released from liability. If you fail to reclaim the land to the satisfaction of the authorized officer, the surface management agency may cite you for noncompliance under its surface management regulations.

✓

SENDER: COMPLETE THIS SECTION

- Complete items 1, 2, and 3. Also complete item 4 if Restricted Delivery is desired.
- Print your name and address on the reverse so that we can return the card to you.
- Attach this card to the back of the mailpiece, or on the front if space permits.

1. Article Addressed to: **JAN 12 2007**

ALL AMERICAN MINING
37863 MENARD CT
FREMONT, CA 94536
DS AMC358836 ✓

2. Article Number

(Transfer from service label)

7005 3110 0000 2181 1341

COMPLETE THIS SECTION ON DELIVERY

A. Signature

X

[Handwritten Signature]

☐ Agent

☐ Addressee

B. Received by (Printed Name)

DUNCAN BORSHAY

C. Date of Delivery

1/17/07

D. Is delivery address different from item 1? ☐ Yes

If YES, enter delivery address below: ☐ No

3. Service Type

☒ Certified Mail

☐ Express Mail

☐ Registered

☒ Return Receipt for Merchandise

☐ Insured Mail

☐ C.O.D.

4. Restricted Delivery? (Extra Fee)

☐ Yes

UNITED STATES POSTAL SERVICE



First-Class Mail
Postage & Fees Paid
USPS
Permit No. G-10

AZ 933
• Sender: Please print your name, address, and ZIP+4 in this box •

**U.S. DEPARTMENT OF THE INTERIOR
BUREAU OF LAND MANAGEMENT
ARIZONA STATE OFFICE
ONE NORTH CENTRAL AVE. SUITE 800
PHOENIX, ARIZONA 85004-4427**

**ARIZONA
STATE OFFICE
PHOENIX, ARIZONA
2007 JAN 24 P 1:50
BUREAU OF LAND MANAGEMENT**

0041



For land administered by the Bureau of Land Management (BLM), if you fail to reclaim the land to the satisfaction of the authorized officer as required in 43 CFR Subpart 3809, BLM will issue an order of noncompliance under 43 CFR 3809.601(a). If you fail to comply with the noncompliance order, BLM may take further action under 43 CFR 3809.604. Failure to conduct reclamation is a prohibited act that may subject you to criminal penalties. See 43 CFR 3809.605(h) and 43 CFR 3809.700.

This decision may be appealed to the Interior Board of Land Appeals, Office of the Secretary, in accordance with the regulations contained in 43 CFR, Part 4, and the enclosed Form 1842-1. If an appeal is taken, your notice of appeal must be filed in this office (at the above address) within 30 days from receipt of this decision. The appellant has the burden of showing that the decision appealed from is in error.


If you wish to file a petition pursuant to regulation 43 CFR 4.21 (58 FR 4939, January 19, 1993) for a stay of the effectiveness of this decision during the time that your appeal is being reviewed by the Board, the petition for a stay must accompany your notice of appeal. A petition for a stay is required to show sufficient justification based on the standards listed below. Copies of the notice of appeal and petition for a stay **must** also be submitted to each party named in this decision and to the Interior Board of Land Appeals and to the appropriate Office of the Solicitor (see 43 CFR 4.413) at the same time the original documents are filed with this office. If you request a stay, you have the burden of proof to demonstrate that a stay should be granted.

Standards for Obtaining a Stay

Except as otherwise provided by law or other pertinent regulation, a petition for a stay of a decision pending appeal shall show sufficient justification based on the following standards:

- (1) The relative harm to the parties if the stay is granted or denied,
- (2) The likelihood of the appellant's success on the merits,
- (3) The likelihood of immediate and irreparable harm if the stay is not granted, and
- (4) Whether the public interest favors granting the stay.

Please include your AMC serial number(s) on all correspondence. If additional information is required, please call Dominic Sarracino at 602-417-9346.



Alvin L. Burch
Group Administrator
Renewable and Mineral Resources Group

Enclosure
Appeal Form 1842-1



United States Department of the Interior

BUREAU OF LAND MANAGEMENT

Arizona State Office
One North Central Avenue
Phoenix, AZ 85004
www.az.blm.gov



In Reply Refer To:
3800 (933) AB
AMC 358836

November 16, 2005

CERTIFIED MAIL - RETURN RECEIPT REQUESTED

DECISION

Duncan Borshay	:	This decision affects those claims shown
PO Box 1742	:	in the block below:
Carlin, NV 89822	:	
	:	
All American Mining	:	
37863 Menard Ct	:	
Fremont CA 94536	:	

AMC358842, 258841
Au Patch #2 and #3

Notice of Maintenance Fee Waiver Held for Rejection

The Arizona State Office, Bureau of Land Management, received your Maintenance Fee Waiver Certification form for the above listed mining claim(s). However, the form is not properly completed and therefore does not meet the annual filing requirement.

In accordance with 43 CFR 3835.10, the original signatures of **ALL** mining claim owners must be included on the waiver form. All claim owners, according to BLM records, are listed on the enclosed Serial Register Page under Name & Address. In order to correct this defect in the waiver, you must obtain the missing signature(s) on the enclosed copy of the waiver and return it to this office. In accordance with 43 CFR 3835.93 you permitted 60 days from your receipt of this Notice to correct the defect. If the corrected Maintenance Fee Waiver form is not received in this office within 60 days of your receipt of this Notice, your claim(s) will be considered forfeited and will be closed.

If you cannot obtain the original signature(s) required and return the properly completed waiver form within the 60 day timeframe, you may, within the same timeframe, choose to pay the \$125.00 per claim annual maintenance fee to keep your claim in good standing.

Please include your AMC serial number(s) on all correspondence and address it to the attention of Amy Bunda. If additional information is required, please call Amy Bunda at 602-417-9334.

A handwritten signature in black ink, appearing to read "Ivy J. Garcia". The signature is fluid and cursive, with the first name "Ivy" and last name "Garcia" being the most legible parts.

Ivy J. Garcia
Group Administrator,
Lands/Minerals Adjudication and Withdrawals

Enclosure

CLAIM NAME _____

Additional Owners:

Name: LOUIS DAVID ZELLNER JR.
Address: 3622 SIERRA LANE
City/State/Zip Code: CAMP VERDE ARIZONA 86322
Telephone Number (area code): (928) 567-2191

Name: JERRY LEONARD ZELLNER
Address: P.O. Box 652
City/State/Zip Code: CAMP VERDE ARIZONA 86322
Telephone Number (area code): (928) 567-3481

Name: SOPHRONIA ELLEN ZELLNER
Address: P.O. Box 652
City/State/Zip Code: CAMP VERDE ARIZONA 86322
Telephone Number (area code): (928) 567-3481

Name: CYNTHIA ADELLE ZELLNER
Address: 3622 SIERRA LANE
City/State/Zip Code: CAMP VERDE ARIZONA 86322
Telephone Number (area code): (928) 567-2191

Name: _____
Address: _____
City/State/Zip Code: _____
Telephone Number (area code): _____

Name: _____
Address: _____
City/State/Zip Code: _____
Telephone Number (area code): _____

Name: _____
Address: _____
City/State/Zip Code: _____
Telephone Number (area code): _____

RECEIVED
B.L.M. AZ STATE OFFICE
2004 FEB 20 A 9:57
PHOENIX, ARIZONA

for info only; not transfer

1-7-2004

I Robert S. Gholson do hereby
acknowledge that I have received
the sum of \$11,000 for the 80 acre
BLM claim (AMC # 358840, Au Patch #1)
from Mr. David Zelner.

There is no balance due, and has
been paid in full.

Robert S. Gholson
1/7/2004.

RECEIVED
B.L.M. AZ STATE OFFICE
2004 FEB 20 A 9:57
PHOENIX, ARIZONA

David Z.

B.L.M.
To change Ownership;

• Fill out Quit Claim Deed, → (David/Gholson)

David → • File copy along with \$5 for
each Deed with BLM. (leave with B.L.M.)

David → • (File Original with County) \$15 (Yavapai County)
(When received back from B.L.M.)

David → • Next paperwork due on or before 9/1/04.

RECEIVED
B.L.M. AZ STATE OFFICE
2004 FEB 20 A 9:57
PHOENIX, ARIZONA

DAVID Z. (Yearly)

MINING Claims

#1 File form 3830-2

"Maintenance Fee Waiver Certification"

Due - August 30 (Yearly)

Charge - No charge

Notary - No

Send to - BLM - ARIZ. State Office
222 N. Central Ave.
Phoenix, AZ. 85004

#2 File form 3850-1

"Affidavit of assessment work"

Due - December 30 (Yearly) - best to file
with Maint. fee waiver Cert,

Charge - \$5.00 each claim

Notary - Yes

Send to - BLM. AZ. State Office

RECEIVED
B.L.M. AZ STATE OFFICE
2004 FEB 20 A 9:57
PHOENIX, ARIZONA

#3 File - "Affidavit of assessment work"

with Yavapai County after paperwork received
back from B.L.M.

Cost - \$15.00 per document,

United States Department of the Interior
Bureau of Land Management
BUSINESS & SUPPORT SVCS DIV
222 N CENTRAL AVE
PHOENIX, AZ 85004 -2203
Phone: (602) 417-9200

Receipt

No:

827709

Transaction #: 859154

Date of Transaction: 02/20/2004

CUSTOMER: LOUIS D ZELLNER
3622 SIERRA LN
CAMP VERDE, AZ 86322

LINE #	QTY	DESCRIPTION	REMARKS	UNIT PRICE	TOTAL
1	1.00	LOCATABLE MINERALS / MINING CLAIMS-NOT NEW-UNADJUD, ONE AUTH NO. ONLY / MINING CLAIM MONEY RECEIVED (455) CASES: AMC358840/\$5.00	TRF/1	- n/a -	5.00
TOTAL:					\$5.00

PAYMENT INFORMATION				
1	AMOUNT:	\$5.00	POSTMARKED:	N/A
	TYPE:	CASH	RECEIVED:	02/20/2004
	NAME:	ZELLNER, LOUIS D 3622 SIERRA LN CAMP VERDE AZ 86322		

REMARKS

This receipt was generated by the automated BLM Collections and Billing System and is a paper representation of a portion of the official electronic record contained therein.

NOTICE!!

These documents have been scanned!

Do not place un-scanned documents beneath this notice!

Do not remove this notice from this file!

GPO Jacket No. 560-102
Print Order 61540
Rise Business Services, LLC
Job=AZ15 6/6/2019



Box Number= AZ15121



Claim Begin-End: AMC358836-AMC358842

3 Transfers



AZ15121-4

AMC358544-AMC359395

Melburn N. Vrooman
P.O. Box 814
Congress, AZ, 85332
480-399-5805

358836

NOTICE OF MINING CLAIM RELINQUISHMENT AND ABANDONMENT

I, Melburn N. Vrooman, hereby relinquish and abandon all rights, title, and interest in the following described mining claims, in Yavapai County, Arizona. I realize that on October 3rd, 2009, the following two claims were previously forfeited and not valid and now relinquish any and all of my rights, title, and interest in the following two claims from that date, October 3rd, 2009, forward.

AMC 358836 Devils Nest AU 1 Book 4108 Page 97 PT Section 31, T10N R4W, GSRB&M, AZ

AMC 358837 Devils Nest AU 2 Book 4108 Page 99 PT Section 31, T10N R4W, GSRB&M, AZ

Melburn N. Vrooman Melburn N Vrooman Date 3/3/2016

ACKNOWLEDGMENT
(States Other Than California)

State of ARIZONA)
County of MARICOPA) ss.



Carolina Ramos
Notary Public
Maricopa County, Arizona
My Comm. Expires 8-23-2019

On this 3 day of MARCH, 2016, before me, the undersigned
Notary Public, personally appeared Melburn N Vrooman

known to me to be the individual(s) who executed the foregoing instrument and acknowledged the same
to be his(her)(their) free act and deed.

My Commission Expires: 08/23/2019 Carolina Ramos
Notary Public

If acknowledged in the State of Florida, complete section(s) below:

(Releasor) ☐ Personally Known (or) ☐ Produced Identification

If applicable, Type of Identification Produced: _____

(Co-Releasor) ☐ Personally Known (or) ☐ Produced Identification

If applicable, Type of Identification Produced: _____

PHOENIX, ARIZONA

2016 MAR 11 P 3:16

RECEIVED
BLM
OFFICE

GERALD GORDON
1984 W SR 10
Lake Village, IN, 46349

PHOENIX AZ 852

08 MAR 2016 PM 5 L



RECEIVED
BUREAU OF LAND MANAGEMENT OFFICE

2016 MAR 11 P 3:11

PHOENIX, ARIZONA



Bureau of Land Management
ONE N. Central Ave. Suite 800
Phoenix, AZ, 85004-4427

85004442700



When recorded, mail to:

Name: _____

Address: _____

City/State/Zip Code: _____

Amc 344707

Amc 345232

Amc 358836

Space above this line for Recorder's use

QUITCLAIM DEED

KNOW ALL MEN BY THESE PRESENTS:

That I(we), DOROTHY E HUNKINS AND WATSON R HUNKINS
the undersigned, for the consideration of Ten Dollars (\$10.00), and other valuable considerations, do
hereby release, remise, and forever quitclaim unto MELBURN N VROOMAN

all right, title and interest in that certain Property situated in YAVAPAI County,
State of ARIZONA, and described as follows:

Mining CLAIMS

Amc 344708 COUGAR RUN
Amc 345232 Devil's Delight
Amc 345233 LIKKER GETTER

PHOENIX, ARIZONA

2010 AUG 25 P 1:15

RECEIVED
PLM AZ STATE OFFICE

IN WITNESS WHEREOF, I(we) have hereunto set my(our) hand(s) and seal this 15th day of March 192009.

Dorothy E Hunkins

Print Name of Releasor

Dorothy E Hunkins

Print Name of Releasor

Watson R Hunkins

Signature of Releasor

WATSON R HUNKINS

Signature of Releasor

Print Name of Witness (if required by State Laws)

Signature of Witness (if required by State Laws)

Print Name of Witness (if required by State Laws)

Signature of Witness (if required by State Laws)

ENTERED INTO COMPUTER 3/10
9/3/10 AT

State of ARIZONA)
County of YAVAPAI) ss.


ACKNOWLEDGMENT

On this 15 day of MARCH, 2009, before me, the undersigned Notary Public, personally appeared DORTHY E. HUNKINS + WATSON R. HUNKINS

known to me to be the individual(s) who executed the foregoing instrument and acknowledged the same to be his(her)(their) free act and deed.

My Commission Expires: 10-21-09


Notary Public



Amc 358836

LF298-04
R298-04

QUITCLAIM DEED

THIS QUITCLAIM DEED, executed this 3rd day of October, 2009,
by first party, Grantor, Christopher T. Gholson
whose post office address is 7925 S. Big Bug Mesa Rd. Prescott, AZ 86303
to second party, Grantee, Melburn N. Vroman
whose post office address is

WITNESSETH, That the said first party, for good consideration and for the sum of _____ Dollars (\$ _____)
paid by the said second party, the receipt whereof is hereby acknowledged, does hereby remise, release
and quitclaim unto the said second party forever, all the right, title, interest and claim which the said first
party has in and to the following described parcel of land, and improvements and appurtenances thereto in
the County of _____, State of _____
to wit:

UNPATENTED CLAIMS

AMC 358837 Devil's Nest AU #2
AMC 358838 Devil's Nest AU #10
AMC 358839 Devil's Nest AU #11
AMC 358836 Devil's Nest AU #1

The 4 Above Listed Claims only

PHOENIX, ARIZONA

2009 AUG 25 P 1:15

RECEIVED
CLIMAZ STATE OFFICE

ENTERED INTO COMPUTER
9/3/10 AT

4/50

IN WITNESS WHEREOF, The said first party has signed and sealed these presents the day and year first above written. Signed, sealed and delivered in presence of:

Robert A. Gholson
Signature of Witness
Robert S. Gholson
Print name of Witness

Christopher T. Gholson
Signature of First Party
Christopher T. Gholson
Print name of First Party

Signature of Witness

Print name of Witness

Signature of First Party

Print name of First Party

State of ARIZONA


County of YAVAPAI

On Oct 21, 2009

appeared Christopher Todd Gholson before me, DAN MAZUR, NOTARY PUBLIC

personally known to me (or proved to me on the basis of satisfactory evidence) to be the person(s) whose name(s) is/are subscribed to the within instrument and acknowledged to me that he/she/they executed the same in his/her/their authorized capacity(ies), and that by his/her/their signature(s) on the instrument the person(s), or the entity upon behalf of which the person(s) acted, executed the instrument.
WITNESS my hand and official seal.

Dan Mazur
Signature of Notary



Affiant Known Produced ID
Type of ID ARIZONA DOWNS 28496
(Seal)

State of
County of
On

before me,

appeared
personally known to me (or proved to me on the basis of satisfactory evidence) to be the person(s) whose name(s) is/are subscribed to the within instrument and acknowledged to me that he/she/they executed the same in his/her/their authorized capacity(ies), and that by his/her/their signature(s) on the instrument the person(s), or the entity upon behalf of which the person(s) acted, executed the instrument.
WITNESS my hand and official seal.

Signature of Notary

Affiant Known Produced ID
Type of ID _____
(Seal)

Signature of Preparer

Print Name of Preparer

Address of Preparer

United States Department of the Interior
Bureau of Land Management
LANDS/RECREATION & PLANNING
ONE N CENTRAL AVE
PHOENIX, AZ 85004 -2203
Phone:

Receipt

No:

2200265

Transaction #: 2270194	
Date of Transaction: 08/25/2010	
CUSTOMER:	MELBURN VROOMAN PO BOX 814 CONGRESS, AZ 85332-0814 US

LINE #	QTY	DESCRIPTION	REMARKS	UNIT PRICE	TOTAL
1	1.00	LOCATABLE MINERALS / MINING CLAIMS-NOT NEW-UNADJUD, ONE AUTH NO. ONLY / MINING CLAIM MONEY RECEIVED CASES: AMC358837/\$140.00	TRF (7) WAIVER & POL& NOI	- n/a -	140.00
TOTAL:					\$140.00

PAYMENT INFORMATION				
1	AMOUNT:	140.00	POSTMARKED:	N/A
	TYPE:	CASH	RECEIVED:	08/25/2010
	NAME:	VROOMAN, MELBURN PO BOX 814 CONGRESS AZ 85332-0814 US		

REMARKS

This receipt was generated by the automated BLM Collections and Billing System and is a paper representation of a portion of the official electronic record contained therein.

The transfer document pertaining to your mining claims has been processed.

Attached are copies of the serial register pages showing the current owners of record.

Just a reminder - a maintenance fee payment or waiver is due on or before September 1.

If you have any questions, please call Mary Hyde at (602) 417-9356.

DEPARTMENT OF THE INTERIOR
BUREAU OF LAND MANAGEMENT
MINING CLAIMS

(LIVE) Serial Register Page

RunDate/Time: 01/20/05 02:09 PM

Page 1 of 2

01 05-10-1872;017STAT0091;30USC26,28,34

Case Type 384101: LODE CLAIM

Claim Name: AU PATCH #2

Commodity :

Case Disposition: ACTIVE

Serial Number

AMC358841

Name & Address	Int Rel	% Interest
ALL AMERICAN MINING 37863 MENARD CT FREMONT, CA 94536	CLAIMANT	0.0000000

Mer Twp	Rng	Sec	Quadrant	District/Resource	County	
14	0090N	0040W	005	SW	PHOENIX FIELD OFFICE	YAVAPAI

Act Date	Code	Action	Action Remarks	Receipt Number
11/25/2003	403	LOCATION DATE		
11/26/2003	395	RECORDATION NOTICE RECD	\$25.00;1	789836
08/23/2004	483	SMALL MINER CERT FILED	2005	
08/23/2004	480	EVID OF ASSMT FILED	2004	935364
11/26/2003	484	LOCATION YEAR / MAINTENANCE FEE	2004	789836
12/06/2004	392	MONIES RECEIVED	\$10.00;1	994857
12/06/2004	396	TRF OF INTEREST FILED	GHOLSON CHRISTOPHER T	994857
03/08/2004	669	LAND STATUS CHECKED		
10/03/2003	113	ADDITIONAL INFO RECEIVED	483;2004	

Line Nr Remarks

DEPARTMENT OF THE INTERIOR
BUREAU OF LAND MANAGEMENT
MINING CLAIMS
(LIVE) Serial Register Page

RunDate/Time: 01/20/05 02:09 PM

Page 2 of 2

01 05-10-1872;017STAT0091;30USC26,28,34
Case Type 384101: LODE CLAIM
Claim Name: AU PATCH #3
Commodity :
Case Disposition: ACTIVE

Serial Number
AMC358842

Name & Address	Int Rel	% Interest
ALL AMERICAN MINING 37863 MENARD CT FREMONT, CA 94536	CLAIMANT	0.0000000

Mer Twp	Rng	Sec	Quadrant	District/Resource	County
14	0090N	0040W	005 SW	PHOENIX FIELD OFFICE	YAVAPAI

Act Date	Code	Action	Action Remarks	Receipt Number
11/25/2003	403	LOCATION DATE		
11/26/2003	395	RECORDATION NOTICE RECD	\$25.00;1	789836
08/23/2004	483	SMALL MINER CERT FILED	2005	
08/23/2004	480	EVID OF ASSMT FILED	2004	935364
11/26/2003	484	LOCATION YEAR / MAINTENANCE FEE	2004	789836
12/06/2004	396	TRF OF INTEREST FILED	GHOLSON CHRISTOPHER T	994857
03/08/2004	669	LAND STATUS CHECKED		
10/03/2003	113	ADDITIONAL INFO RECEIVED	483;2004	

Line Nr Remarks

LF298-04
R298-04

\$5
17

QUITCLAIM DEED

THIS QUITCLAIM DEED, executed this *10th* day of *November*, 20 *04*,
by first party, Grantor, *Christopher T. Gholson*
whose post office address is *P.O. Box 10591 Glendale, AZ, 85318*
to second party, Grantee, *ALL American Mining*
whose post office address is *37863 Menard CT.*
Fremont, CA. 94536

WITNESSETH, That the said first party, for good consideration and for the sum of
one dollar Dollars (\$ *1.00*)
paid by the said second party, the receipt whereof is hereby acknowledged, does hereby remise, release
and quitclaim unto the said second party forever, all the right, title, interest and claim which the said first
party has in and to the following described parcel of land, and improvements and appurtenances thereto in
the County of *Yavapai*, State of *Arizona* to wit:

Township 9N, Range 4W, Section 5, (Quarter Section
S.W. 1/4)
Gila and Salt River Meridian.
Mining Claim AU Patch #2
AMC # 358841
Yavapai County, State of Arizona.

RECEIVED
B.L.M. AZ STATE OFFICE
2004 DEC -6 P 2:52
PHOENIX, ARIZONA

IN WITNESS WHEREOF, The said first party has signed and sealed these presents the day and year first above written. Signed, sealed and delivered in presence of:

Signature of Witness

Print name of Witness

Signature of Witness

Print name of Witness

Christopher T. Gholson
Signature of First Party

Christopher T. Gholson
Print name of First Party

Signature of First Party

Print name of First Party

x State of Arizona

x County of Mohave

x On 11/10/2004

x before me,

appeared Christopher T. Gholson

personally known to me (or proved to me on the basis of satisfactory evidence) to be the person(s) whose name(s) is/are subscribed to the within instrument and acknowledged to me that he/she/they executed the same in his/her/their authorized capacity(ies), and that by his/her/their signature(s) on the instrument the person(s), or the entity upon behalf of which the person(s) acted, executed the instrument.

WITNESS my hand and official seal.

x Kimberly Quinn AKA Kim Thompson
Signature of Notary

x Affiant Known Produced ID
Type of ID _____ (Seal)

State of Arizona

County of MARICOPA

On 12/06/04

appeared Duncan W. Borshay


personally known to me (or proved to me on the basis of satisfactory evidence) to be the person(s) whose name(s) is/are subscribed to the within instrument and acknowledged to me that he/she/they executed the same in his/her/their authorized capacity(ies), and that by his/her/their signature(s) on the instrument the person(s), or the entity upon behalf of which the person(s) acted, executed the instrument.

WITNESS my hand and official seal.

Mashalidis

Signature of Notary

Affiant Known Produced ID
Type of ID _____ (Seal)



Christopher T. Gholson
Signature of Preparer

Christopher T. Gholson
Print Name of Preparer

P.O. Box 10591 Glendale, AZ. 85318
Address of Preparer

LF298-04
R298-04

\$5
17

QUITCLAIM DEED

THIS QUITCLAIM DEED, executed this 10th day of November, 2004,
by first party, Grantor, Christopher T. Gholson
whose post office address is P.O. Box 10591 Glendale, AZ. 85318
to second party, Grantee, ALL American Mining
whose post office address is 37863 Menard Ct.
Fremont, CA. 94536

WITNESSETH, That the said first party, for good consideration and for the sum of

One dollar

Dollars (\$ 1.00)

paid by the said second party, the receipt whereof is hereby acknowledged, does hereby remise, release
and quitclaim unto the said second party forever, all the right, title, interest and claim which the said first
party has in and to the following described parcel of land, and improvements and appurtenances thereto in
the County of Yavapai, State of Arizona to wit:

Township 9N, Range 4W, Section 5, (Quarter section
S.W. $\frac{1}{4}$).

Gila and Salt River Meridian.

Mining claim Au Patch #3
AMC # 358842

Yavapai County, State of Arizona,

PHOENIX, ARIZONA

2004 DEC -6 P 2:52

RECEIVED
B.L.M. AZ STATE OFFICE

IN WITNESS WHEREOF, The said first party has signed and sealed these presents the day and year first above written. Signed, sealed and delivered in presence of:

Signature of Witness

Print name of Witness

Signature of Witness

Print name of Witness

Christopher T. Gholson
Signature of First Party

Christopher T. Gholson
Print name of First Party

Signature of First Party

Print name of First Party

x State of Arizona

x County of MoHAVE

x On 11/10/2004

x before me,


appeared Christopher T. Gholson

personally known to me (or proved to me on the basis of satisfactory evidence) to be the person(s) whose name(s) is/are subscribed to the within instrument and acknowledged to me that he/she/they executed the same in his/her/their authorized capacity(ies), and that by his/her/their signature(s) on the instrument the person(s), or the entity upon behalf of which the person(s) acted, executed the instrument.

WITNESS my hand and official seal.

x Kim Thompson aka Kim Thompson
Signature of Notary

x Affiant Known Produced ID
Type of ID _____ (Seal)



State of ARIZONA

County of MARICOPA

On 12/06/04

before me,


appeared Duncan W. Borschay

personally known to me (or proved to me on the basis of satisfactory evidence) to be the person(s) whose name(s) is/are subscribed to the within instrument and acknowledged to me that he/she/they executed the same in his/her/their authorized capacity(ies), and that by his/her/their signature(s) on the instrument the person(s), or the entity upon behalf of which the person(s) acted, executed the instrument.

WITNESS my hand and official seal.

V. Mashalidis
Signature of Notary

Affiant Known Produced ID
Type of ID _____ (Seal)



Christopher T. Gholson
Signature of Preparer

Christopher T. Gholson
Print Name of Preparer

P.O. Box 10591, Glendale, AZ, 85318
Address of Preparer

United States Department of the Interior
Bureau of Land Management
BUSINESS & SUPPORT SVCS DIV
222 N CENTRAL AVE
PHOENIX, AZ 85004 -2203
Phone: (602) 417-9200

Receipt

No:

994857

Transaction #: 1030210

Date of Transaction: 12/06/2004

CUSTOMER: DUNCAN BORSHAY
ALL AMERICAN MINING
37863 MENARD CT
FREMONT, CA 94536

LINE #	QTY	DESCRIPTION	REMARKS	UNIT PRICE	TOTAL
1	1.00	LOCATABLE MINERALS / MINING CLAIMS-NOT NEW-UNADJUD, ONE AUTH NO. ONLY / MINING CLAIM MONEY RECEIVED (455) CASES: AMC358841/\$10.00	TRF (2)	- n/a -	10.00
TOTAL:					\$10.00

PAYMENT INFORMATION

1	AMOUNT:	\$10.00	POSTMARKED:	N/A
	TYPE:	CASH	RECEIVED:	12/06/2004
	NAME:	ALL AMERICAN MINING BORSHAY, DUNCAN 37863 MENARD CT FREMONT CA 94536		

REMARKS

This receipt was generated by the automated BLM Collections and Billing System and is a paper representation of a portion of the official electronic record contained therein.

LF298-04
R298-04

Exempt Per
ARS11-1134 (A)(6)

QUITCLAIM DEED

THIS QUITCLAIM DEED, executed this 7th day of January
by first party, Grantor, Robert S. Gholson
whose post office address is P.O. Box 10591 Glendale, AZ. 85318
to second party, Grantee, Louis David Zeller Jr Louis David Zeller Jr
whose post office address is 3622 Serria Ln Camp Verde Ariz 86322

RECEIVED
B.L.M. AZ STATE OFFICE
2004 FEB 20 A
PHOENIX, ARIZONA

WITNESSETH, That the said first party, for good consideration and for the sum of
Dollars (\$ 1.00)

paid by the said second party, the receipt whereof is hereby acknowledged, does hereby remise, release
and quitclaim unto the said second party forever, all the right, title, interest and claim which the said first
party has in and to the following described parcel of land, and improvements and appurtenances thereto in
the County of Yavapai, State of Arizona to wit:

Township 9N, Range 4W, Section 4 (Quarter section
N $\frac{1}{2}$, SW $\frac{1}{4}$). Gila and Salt River Meridian,
Mining claim Au Patch #1, AMC # 358840.
Yavapai County, State of Arizona,

ENTERED IN COMPUTER

5/3/04 MTH

DMC

IN WITNESS WHEREOF, The said first party has signed and sealed these presents the day and year first above written. Signed, sealed and delivered in presence of:

Signature of Witness

Print name of Witness

Signature of Witness

Print name of Witness

Robert A. Gholson
Signature of First Party

Robert S. Gholson
Print name of First Party

Signature of First Party

Print name of First Party


State of Az
County of Yavapai

On 07-01-04
appeared Robert A. Gholson

before me, Colleen F Elliott

personally known to me (or proved to me on the basis of satisfactory evidence) to be the person(s) whose name(s) is/are subscribed to the within instrument and acknowledged to me that he/she/they executed the same in his/her/their authorized capacity(ies), and that by his/her/their signature(s) on the instrument the person(s), or the entity upon behalf of which the person(s) acted, executed the instrument.
WITNESS my hand and official seal.

Colleen F Elliott
Signature of Notary



State of
County of
On

before me,

appeared

personally known to me (or proved to me on the basis of satisfactory evidence) to be the person(s) whose name(s) is/are subscribed to the within instrument and acknowledged to me that he/she/they executed the same in his/her/their authorized capacity(ies), and that by his/her/their signature(s) on the instrument the person(s), or the entity upon behalf of which the person(s) acted, executed the instrument.
WITNESS my hand and official seal.

Signature of Notary

Affiant _____ Known _____ Produced ID
Type of ID AZ.DC
(Seal)

Affiant _____ Known _____ Produced ID
Type of ID _____
(Seal)

Robert A. Gholson
Signature of Preparer

Robert S. Gholson

Print Name of Preparer

P.O. Box 10591 Glendale, AZ 85318

Address of Preparer

I hereby give power of attorney to Mr. Robert S. Gholson
to transfer my ownership out of my name on BLM claim
AU Patch #1, AMC # 358840.

Date- 1-05-04

Name- Judith Ann. Gholson

Signature- Judith A. Gholson

RECEIVED
B.L.M. AZ STATE OFFICE
2004 FEB 20 A 9:57
PHOENIX, ARIZONA

I hereby give power of attorney to Mr. Robert S. Gholson
to transfer my ownership out of my name on BLM claim
AU Patch #1, AMC # 358840.

Date- 1/5/04

Name- Christopher T. Gholson

Signature- Christopher Todd Gholson

RECEIVED
B.L.M. AZ STATE OFFICE
2004 FEB 20 A 9:57
PHOENIX, ARIZONA

I hereby give power of attorney to Mr. Robert S. Gholson
to transfer my ownership out of my name on BLM claim
AU Patch #1, AMC # 358840.

Date- 1/05/04

Name- Jennifer Ann Gholson

Signature- *Jennifer Ann Gholson*

RECEIVED
B.L.M. AZ STATE OFFICE
2004 FEB 20 A 9:57
PHOENIX, ARIZONA

NOTICE!!

These documents have been scanned!

Do not place un-scanned documents beneath this notice!

Do not remove this notice from this file!

GPO Jacket No. 560-102
Print Order 61540
Rise Business Services, LLC
Job=AZ15 6/6/2019



Box Number= AZ15121



Claim Begin-End: AMC358836-AMC358842

4 Annual Filings



AZ15121-4

AMC358544-AMC359395

UNITED STATES
DEPARTMENT OF THE INTERIOR
BUREAU OF LAND MANAGEMENT
MAINTENANCE FEE WAIVER CERTIFICATION

SEE INSTRUCTIONS ON PAGE 2

FORM APPROVED
OMB NO. 1004-0114
Expires: January 31, 2020

361

358836
403516
426134

1. This small miner waiver is filed for the assessment year beginning on September 1, 2019 and ending on September 1, 2020
2. The undersigned and all related parties owned ten or fewer mining claims, mill, or tunnel sites located and maintained on Federal lands in the United States of America on September 1, 2019
3. The undersigned have performed the assessment work required by law for each mining claim listed prior to filing this waiver and understand that by filing this form, the undersigned must file an affidavit of assessment work with the Bureau of Land Management (BLM) by the December 30th following the filing of this waiver.
4. The undersigned understand that if the assessment work obligation has not yet come due under 30 U.S.C. 28 (for those claims in their first assessment year only), a notice of intent to hold reciting this condition must be recorded by the December 30th following the filing of this waiver.
5. The undersigned understand that mill and tunnel sites may also be listed on this waiver and be waived from payment of the maintenance fee, and that a notice of intent to hold for these sites is required to be filed with the BLM by the December 30th following the filing of this waiver.
6. The undersigned understand and acknowledge that pursuant to 43 U.S.C. 1212 and 18 U.S.C. 1001, the filing or recording of a false, fictitious, or fraudulent document with the BLM may result in a fine of up to \$250,000, a prison term not to exceed five years, or both.
7. The mining claims, mill or tunnel sites for which this waiver from payment of the maintenance fees is requested are:

CLAIM OR SITE NAME	BLM RECORDATION SERIAL NUMBER
1. Devils Nest AU10	358838
2. Devils Nest AV11	358839
3. Thats Nice	403516
4. END RUN	426135
5.	
6.	
7.	
8.	
9.	
10.	

The owner(s) (claimants) of the above mining claims and sites are:

Melburn Vrooman
(Owner's Name - Please Print)

Po Box 898
(Owner's Mailing Address)

Melburn N Vrooman
(Owner's Signature)

Congress AZ 85332
(City) (State) (Zip Code)

(Owner's Name - Please Print)

(Owner's Signature)

(Owner's Mailing Address)

(City)

(State)

(Zip Code)

(Owner's Name - Please Print)

(Owner's Signature)

(Owner's Mailing Address)

(City)

(State)

(Zip Code)

(Owner's Name - Please Print)

(Owner's Signature)

(Owner's Mailing Address)

(City)

(State)

(Zip Code)

(Continued on page 2)

2019 AUG 28 P 4:06

RECEIVED
BLM STATE OFFICE

ENTERED
SEP 18 2019
BY: [Signature]

nwd

UNITED STATES
DEPARTMENT OF THE INTERIOR
BUREAU OF LAND MANAGEMENT

FORM APPROVED
OMB NO.: 1004-0114
Expires: January 31, 2020

AFFIDAVIT OF ANNUAL ASSESSMENT WORK

412210

414683

426134

358836

403516

441239

WHEN RECORDED, MAIL DOCUMENT TO:

NAME: MEL VROOMAN

ADDRESS: PO BOX 898

CITY, STATE, ZIP: CONGRESS AZ 85332

FOR COUNTY RECORDER'S USE

No. of Claims 7

x \$10/claim

Total due BLM \$ 70

TO ALL WHOM IT MAY CONCERN:

1. The undersigned certifies that at least \$100 per claim was expended for development, labor and improvements, or equivalent value added, as the annual assessment work for the assessment year ending September 1, 2018 for the following contiguous unpatented mining claim(s), located in the County of YAVAPAI, in the State of ARIZONA.

BLM Serial No.	Name of Claim	Tp	Rg	Sec	Mer	County Recordation Book and Page No.	Co. Recording Date
		Example: 13N 5E 14 MDM					
412210	BADGER	13N	1W	21	GSRM	B4835 P800	9/23/2011
414687	OH MY GOLD	10N	4W	18	GSRM	B4870 P928	3/29/2012
414688	RED FLATS TOP	10N	4W	18	GSRM	B4870 P924	3/29/2012
414690	THE RUSTY PICK	10N	4W	18	GSRM	B4870 P926	3/29/2012
414691	UPPER ANTELOPE EAST	10N	4W	17	GSRM	B4870 P929	3/29/2012
414692	UPPER ANTELOPE WEST	10N	4W	17	GSRM	B4870 P930	3/29/2012
414689	ROCKY GULCH	10N	4W	18	GSRM	B4870 P927	3/29/2012

(Continued on page 2)

ENTERED
AUG 06 2018
BY: RAM

2. Type of labor and improvements (specify what was done and give the total value for that labor and improvement to show at least \$100 for each claim). If a geological, geochemical, or geophysical survey was performed, as per 30 U.S.C. 28-1, reference the title of the report of survey, give cost and date of the survey and report, and indicate it was filed with the County Recorder:

Description of Work Performed	Value of Work Performed	Date Work Was Performed
CLAIM IMPROVEMENTS, ROAD REPAIR, CLEANUP, LABOR	\$1450	10/24, 10/25 2017
		3/16-19 2018
		4/12 - 4/15 2018
		5/11.12.13.14, 2018

3. Name and mailing address of each person who performed the labor and improvements:

Name (please print)
MEL VROOMAN

Current Mailing Address (please print)
PO BOX 898 CONGRESS, AZ 85332

4. Name and mailing address of each person who holds and claims the subject mining claim(s) for the valuable minerals contained therein. Be sure to indicate if there is a change of address:

Name (please print)

EDWARD C HUSTING

KATHLEEN A HUSTING

Current Mailing Address (please print)

11805 AVENIDA SIVRITA SAN DIEGO, CA 92818

11805 AVENIDA SIVRITA SAN DIEGO, CA 92818

5. The undersigned testifies that on the date of 4/12, 2018, all monuments required by law were erected upon the subject claim(s), and all notices required by law were posted on the subject claim(s) or copies thereof were in place, and at said date, each corner monument bore or contained

markings sufficient to appropriately designate the corner of the claim to which it pertains and the name of the claim(s).

I hereby certify under penalty of perjury under the laws of the State of ARIZONA that the foregoing statements are true and correct:

Melburn N. Vrooman
(Signature of person responsible for above statement)

Date: 6/16/18

Title 18 U.S.C. 1001 and 43 U.S.C. 1212 make it a crime for any person knowingly and willfully to make to any department or agency of the United States any false, fictitious or fraudulent statements or representations as to any matter within its jurisdiction.


Notary Block

SUBSCRIBED AND SWORN TO before me, this 16TH day of JULY 20 18

By: [Signature]
(Signature of Affiant)

Title: Notary Public

My Commission Expires: FEB. 15, 2020



INSTRUCTIONS

1. This is an optional form that may be used to satisfy the requirements for the Bureau of Land Management (BLM) under the provisions of 43 U.S.C. §1744 and 30 U.S.C. §28-28d and the regulations thereunder (43 CFR part 3835). Since local and State laws may vary, you should contact your local and State agencies where the claims are located to ensure all applicable laws and requirements are satisfied.
2. The claimant(s) must fill in the date in paragraph 1 for the applicable assessment year and the county and state where the claims are located.
3. All claim names, BLM serial numbers, legal descriptions, and original county recording information must be listed for the claims pertaining to this assessment notice.
4. The claimant(s) must complete paragraph 2 listing all labor or improvements which was performed on or did benefit the subject mining claims. The value and date of the labor or improvements must also be listed. The total amount of labor or improvements can be listed, but the total expenditure must equal at least \$100 for each claim.
5. The names and current mailing addresses of the person(s) performing the labor shall be listed in paragraph 3.
6. The name and current mailing address of each owner (claimant) of the claims shall be listed in paragraph 4. The mailing address shall be the owner's address and not the address of an agent or anyone representing the claimant. Be sure to note if there has been a change of address.
7. Paragraph 5 shall be completed to show the date it was verified that all monuments required by law were properly erected, all notices were posted, and that corners were appropriately designated for all claims listed.
8. An exact legible reproduction or duplicate (other than microfilm or other electronic media) of this affidavit or another type of affidavit of assessment work that you file or will file in the county where each claim is located, must be filed with the BLM on or before December 30 of the calendar year in which the assessment year ends. For mill or tunnel sites, a separate notice of intent to hold must be filed with the BLM on or before December 30. Requirements for filing a notice of intent to hold can be found at 43 CFR 3835.33.
9. A processing fee of \$10 for each claim listed must be remitted to the BLM along with this or any other affidavit of assessment work.

UNITED STATES
DEPARTMENT OF THE INTERIOR
BUREAU OF LAND MANAGEMENT

FORM APPROVED
OMB NO.: 1004-0114
Expires: January 31, 2020

AFFIDAVIT OF ANNUAL ASSESSMENT WORK

WHEN RECORDED, MAIL DOCUMENT TO:

NAME: Robert Priddy

ADDRESS: POB 814

CITY, STATE, ZIP: Congress, AZ 85332

FOR COUNTY RECORDER'S USE

No. of Claims 3

x \$10/claim

Total due BLM \$ 30

TO ALL WHOM IT MAY CONCERN:

1. The undersigned certifies that at least \$100 per claim was expended for development, labor and improvements, or equivalent value added, as the annual assessment work for the assessment year ending September 1, 2018 for the following contiguous unpatented mining claim(s), located in the County of YAVAPAI, in the State of ARIZONA.

BLM Serial No.	Name of Claim	Tp Rg Sec Mer				County Recordation Book and Page No.	Co. Recording Date
		Example: 13N 5E 14 MDM					
426136	FIRST FORTY	9N	4W	18	GSR	B 4996 P 754	12/12/13
426137	SECOND FORTY	9N	4W	18	GSR	B 4996 P 755	12/12/13
414683	CROSSOVER	10N	4W	18	GSR	B 4870 P 925	3/29/12

2. Type of labor and improvements (specify what was done and give the total value for that labor and improvement to show at least \$100 for each claim). If a geological, geochemical, or geophysical survey was performed, as per 30 U.S.C. 28-1, reference the title of the report of survey, give cost and date of the survey and report, and indicate it was filed with the County Recorder:

Description of Work Performed	Value of Work Performed	Date Work Was Performed
Claim Improvements, road repairs, clean up, labor,	\$425	2/13/18, 4/22/18

3. Name and mailing address of each person who performed the labor and improvements:

Name (please print)

ROBERT PRITTY

PATRICIA STEINMETZ

Current Mailing Address (please print)

PO BOX 814, CONGRESS, AZ 85332

3115 N. FAIRVIEW AVE #68, TUCSON, AZ 85705

4. Name and mailing address of each person who holds and claims the subject mining claim(s) for the valuable minerals contained therein. Be sure to indicate if there is a change of address:

Name (please print)

ROBERT PRITTY

PATRICIA STEINMETZ

Current Mailing Address (please print)

POB 814, CONGRESS, AZ 85332

3115 N. FAIRVIEW AVE #68, TUCSON, AZ 85705

5. The undersigned testifies that on the date of 5/2, 2018, all monuments required by law were erected upon the subject claim(s), and all notices required by law were posted on the subject claim(s) or copies thereof were in place, and at said date, each corner monument bore or contained

markings sufficient to appropriately designate the corner of the claim to which it pertains and the name of the claim(s).

I hereby certify under penalty of perjury under the laws of the State of ARIZONA that the foregoing statements are true and correct:

[Signature]
(Signature of person responsible for above statement)

Date:

7/30/2018

Title 18 U.S.C. 1001 and 43 U.S.C. 1212 make it a crime for any person knowingly and willfully to make to any department or agency of the United States any false, fictitious or fraudulent statements or representations as to any matter within its jurisdiction.

Notary Block

SUBSCRIBED AND SWORN TO before me, this 7 day of 30 20 18

By:

[Signature]
(Signature of Affiant)

Title:



ARTHUR SANA
Notary Public - State of Arizona
MARICOPA COUNTY
My Commission Expires
January 15, 2020

My Commission Expires: Jan 15 2020

INSTRUCTIONS

1. This is an optional form that may be used to satisfy the requirements for the Bureau of Land Management (BLM) under the provisions of 43 U.S.C. §1744 and 30 U.S.C. §28-28d and the regulations thereunder (43 CFR part 3835). Since local and State laws may vary, you should contact your local and State agencies where the claims are located to ensure all applicable laws and requirements are satisfied.
2. The claimant(s) must fill in the date in paragraph 1 for the applicable assessment year and the county and state where the claims are located.
3. All claim names, BLM serial numbers, legal descriptions, and original county recording information must be listed for the claims pertaining to this assessment notice.
4. The claimant(s) must complete paragraph 2 listing all labor or improvements which was performed on or did benefit the subject mining claims. The value and date of the labor or improvements must also be listed. The total amount of labor or improvements can be listed, but the total expenditure must equal at least \$100 for each claim.
5. The names and current mailing addresses of the person(s) performing the labor shall be listed in paragraph 3.
6. The name and current mailing address of each owner (claimant) of the claims shall be listed in paragraph 4. The mailing address shall be the owner's address and not the address of an agent or anyone representing the claimant. Be sure to note if there has been a change of address.
7. Paragraph 5 shall be completed to show the date it was verified that all monuments required by law were properly erected, all notices were posted, and that corners were appropriately designated for all claims listed.
8. An exact legible reproduction or duplicate (other than microfilm or other electronic media) of this affidavit or another type of affidavit of assessment work that you file or will file in the county where each claim is located, must be filed with the BLM on or before December 30 of the calendar year in which the assessment year ends. For mill or tunnel sites, a separate notice of intent to hold must be filed with the BLM on or before December 30. Requirements for filing a notice of intent to hold can be found at 43 CFR 3835.33.
9. A processing fee of \$10 for each claim listed must be remitted to the BLM along with this or any other affidavit of assessment work.

UNITED STATES
DEPARTMENT OF THE INTERIOR
BUREAU OF LAND MANAGEMENT

FORM APPROVED
OMB NO.: 1004-0114
Expires: January 31, 2020

AFFIDAVIT OF ANNUAL ASSESSMENT WORK

WHEN RECORDED, MAIL DOCUMENT TO:

NAME: PATRICIA STEINMETZ

ADDRESS: 3115 N. FAIRVIEW AVE. #68

CITY, STATE, ZIP: TUCSON, AZ 85705

FOR COUNTY RECORDER'S USE

No. of Claims 6

x \$10/claim

Total due BLM \$ 60

TO ALL WHOM IT MAY CONCERN:

1. The undersigned certifies that at least \$100 per claim was expended for development, labor and improvements, or equivalent value added, as the annual assessment work for the assessment year ending September 1, 2018 for the following contiguous unpatented mining claim(s), located in the County of YAVAPAI, in the State of ARIZONA.

BLM Serial No.	Name of Claim	Tp Rg Sec Mer				County Recordation Book and Page No.	Co. Recording Date
		Example: 13N 5E 14 MDM					
426139	LITTLE WEAVER	9N	5W	24	GSR	B 4999 P 792	12/31/13
426141	RED TWISTER	10N	5W	25	GSR	B 4999 P 788	12/31/13
426142	TWISTED SISTER	10N	5W	25	GSR	B 4999 P 789	12/31/13
426138	INDIAN CREEK NORTH	10N	5W	25/26	GSR	B4999 P 790	12/31/13
426140	RED METAL	10N	5W	25	GSR	B 4999 P 791	12/31/13
426134	EAST TWENTY	9N	4W	18	GSR	B 4999 P 756	12/12/13

2. Type of labor and improvements (specify what was done and give the total value for that labor and improvement to show at least \$100 for each claim). If a geological, geochemical, or geophysical survey was performed, as per 30 U.S.C. 28-1, reference the title of the report of survey, give cost and date of the survey and report, and indicate it was filed with the County Recorder:

Description of Work Performed	Value of Work Performed	Date Work Was Performed
Claim Improvements, road repairs, clean up, labor,	\$550	3/16/18, 5/5/18

3. Name and mailing address of each person who performed the labor and improvements:

Name (please print)

PATRICIA STEINMETZ

Current Mailing Address (please print)

3115 N. FAIRVIEW AVE #68, TUCSON, AZ 85705

4. Name and mailing address of each person who holds and claims the subject mining claim(s) for the valuable minerals contained therein. Be sure to indicate if there is a change of address:

Name (please print)

PATRICIA STEINMETZ

Current Mailing Address (please print)

3115 N. FAIRVIEW AVE #68, TUCSON, AZ 85705

5. The undersigned testifies that on the date of 6/3, 2018, all monuments required by law were erected upon the subject claim(s), and all notices required by law were posted on the subject claim(s) or copies thereof were in place, and at said date, each corner monument bore or contained

markings sufficient to appropriately designate the corner of the claim to which it pertains and the name of the claim(s).

I hereby certify under penalty of perjury under the laws of the State of ARIZONA that the foregoing statements are true and correct:

Africa Steinmetz
(Signature of person responsible for above statement)

Date: 7/30/18

Title 18 U.S.C. 1001 and 43 U.S.C. 1212 make it a crime for any person knowingly and willfully to make to any department or agency of the United States any false, fictitious or fraudulent statements or representations as to any matter within its jurisdiction.

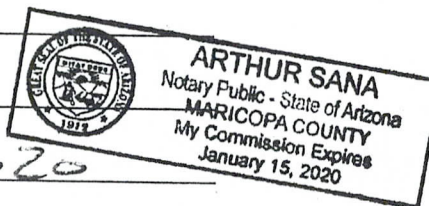
Notary Block

SUBSCRIBED AND SWORN TO before me, this 7 day of 30 2018

By: [Signature]
(Signature of Affiant)

Title: _____

My Commission Expires: Jan 15 - 2020



INSTRUCTIONS

1. This is an optional form that may be used to satisfy the requirements for the Bureau of Land Management (BLM) under the provisions of 43 U.S.C. §1744 and 30 U.S.C. §28-28d and the regulations thereunder (43 CFR part 3835). Since local and State laws may vary, you should contact your local and State agencies where the claims are located to ensure all applicable laws and requirements are satisfied.
2. The claimant(s) must fill in the date in paragraph 1 for the applicable assessment year and the county and state where the claims are located.
3. All claim names, BLM serial numbers, legal descriptions, and original county recording information must be listed for the claims pertaining to this assessment notice.
4. The claimant(s) must complete paragraph 2 listing all labor or improvements which was performed on or did benefit the subject mining claims. The value and date of the labor or improvements must also be listed. The total amount of labor or improvements can be listed, but the total expenditure must equal at least \$100 for each claim.
5. The names and current mailing addresses of the person(s) performing the labor shall be listed in paragraph 3.
6. The name and current mailing address of each owner (claimant) of the claims shall be listed in paragraph 4. The mailing address shall be the owner's address and not the address of an agent or anyone representing the claimant. Be sure to note if there has been a change of address.
7. Paragraph 5 shall be completed to show the date it was verified that all monuments required by law were properly erected, all notices were posted, and that corners were appropriately designated for all claims listed.
8. An exact legible reproduction or duplicate (other than microfilm or other electronic media) of this affidavit or another type of affidavit of assessment work that you file or will file in the county where each claim is located, must be filed with the BLM on or before December 30 of the calendar year in which the assessment year ends. For mill or tunnel sites, a separate notice of intent to hold must be filed with the BLM on or before December 30. Requirements for filing a notice of intent to hold can be found at 43 CFR 3835.33.
9. A processing fee of \$10 for each claim listed must be remitted to the BLM along with this or any other affidavit of assessment work.

UNITED STATES
DEPARTMENT OF THE INTERIOR
BUREAU OF LAND MANAGEMENT

FORM APPROVED
OMB NO.: 1004-0114
Expires: January 31, 2020

AFFIDAVIT OF ANNUAL ASSESSMENT WORK

WHEN RECORDED, MAIL DOCUMENT TO:

NAME: MEL VROOMAN

ADDRESS: PO BOX 898

CITY, STATE, ZIP: CONGRESS AZ 85332

FOR COUNTY RECORDER'S USE

No. of Claims 4

x \$10/claim

Total due BLM \$ 40

TO ALL WHOM IT MAY CONCERN:

1. The undersigned certifies that at least \$100 per claim was expended for development, labor and improvements, or equivalent value added, as the annual assessment work for the assessment year ending September 1, 2018 for the following contiguous unpatented mining claim(s), located in the County of YAVAPAI, in the State of ARIZONA.

BLM Serial No.	Name of Claim	Tp	Rg	Sec	Mer	County Recordation Book and Page No.	Co. Recording Date
358838	DEVILS NEST AU10	10N	4W	30/31	GSRM	B 4108 P 100	1/5/2004
358839	DEVILS NEST AU 11	10N	4W	31	GSRM	B 1108 P 95	1/5/2004
403516	THATS NICE	9N	4W	5	GSRM	B 4766 P 491	9/24/2010
426135	END RUN	10N	5W	36	GSRM	B 4996 P 757	12/12/2013

RECEIVED
AT STONE OFFICE
2018 JUL 3 A 9:14
PHOENIX, ARIZONA

2. Type of labor and improvements (specify what was done and give the total value for that labor and improvement to show at least \$100 for each claim). If a geological, geochemical, or geophysical survey was performed, as per 30 U.S.C. 28-1, reference the title of the report of survey, give cost and date of the survey and report, and indicate it was filed with the County Recorder:

Description of Work Performed	Value of Work Performed	Date Work Was Performed
CLAIM IMPROVEMENTS, LABOR, ACCESS	\$900	3/23 - 28, 2018

3. Name and mailing address of each person who performed the labor and improvements:

Name (please print)

MELBURN VROOMAN

TODD VROOMAN

Current Mailing Address (please print)

PO BOX 898 CONGRESS, AZ 85332

103 MILL ST, GOUVERNEUR, NY 13642

4. Name and mailing address of each person who holds and claims the subject mining claim(s) for the valuable minerals contained therein. Be sure to indicate if there is a change of address:

Name (please print)

MELBURN VROOMAN

Current Mailing Address (please print)

POB 898, CONGRESS, AZ 85332

RECEIVED
MAY 1 2018
PHOENIX, ARIZONA

5. The undersigned testifies that on the date of 3/24, 2018, all monuments required by law were erected upon the subject claim(s), and all notices required by law were posted on the subject claim(s) or copies thereof were in place, and at said date, each corner monument bore or contained

markings sufficient to appropriately designate the corner of the claim to which it pertains and the name of the claim(s).

I hereby certify under penalty of perjury under the laws of the State of ARIZONA that the foregoing statements are true and correct:

Melburn N. Whoman Date: 6/16/18
(Signature of person responsible for above statement)

Title 18 U.S.C. 1001 and 43 U.S.C. 1212 make it a crime for any person knowingly and willfully to make to any department or agency of the United States any false, fictitious or fraudulent statements or representations as to any matter within its jurisdiction.


Notary Block

SUBSCRIBED AND SWORN TO before me, this 16th day of JULY 2018

By: [Signature]
(Signature of Affiant)

Title: Notary Public

My Commission Expires: FEB 15, 2020



INSTRUCTIONS

1. This is an optional form that may be used to satisfy the requirements for the Bureau of Land Management (BLM) under the provisions of 43 U.S.C. §1744 and 30 U.S.C. §28-28d and the regulations thereunder (43 CFR part 3835). Since local and State laws may vary, you should contact your local and State agencies where the claims are located to ensure all applicable laws and requirements are satisfied.
2. The claimant(s) must fill in the date in paragraph 1 for the applicable assessment year and the county and state where the claims are located.
3. All claim names, BLM serial numbers, legal descriptions, and original county recording information must be listed for the claims pertaining to this assessment notice.
4. The claimant(s) must complete paragraph 2 listing all labor or improvements which was performed on or did benefit the subject mining claims. The value and date of the labor or improvements must also be listed. The total amount of labor or improvements can be listed, but the total expenditure must equal at least \$100 for each claim.
5. The names and current mailing addresses of the person(s) performing the labor shall be listed in paragraph 3.
6. The name and current mailing address of each owner (claimant) of the claims shall be listed in paragraph 4. The mailing address shall be the owner's address and not the address of an agent or anyone representing the claimant. Be sure to note if there has been a change of address.
7. Paragraph 5 shall be completed to show the date it was verified that all monuments required by law were properly erected, all notices were posted, and that corners were appropriately designated for all claims listed.
8. An exact legible reproduction or duplicate (other than microfilm or other electronic media) of this affidavit or another type of affidavit of assessment work that you file or will file in the county where each claim is located, must be filed with the BLM on or before December 30 of the calendar year in which the assessment year ends. For mill or tunnel sites, a separate notice of intent to hold must be filed with the BLM on or before December 30. Requirements for filing a notice of intent to hold can be found at 43 CFR 3835.33.
9. A processing fee of \$10 for each claim listed must be remitted to the BLM along with this or any other affidavit of assessment work.

UNITED STATES
DEPARTMENT OF THE INTERIOR
BUREAU OF LAND MANAGEMENT

FORM APPROVED
OMB NO.: 1004-0114
Expires: January 31, 2020

AFFIDAVIT OF ANNUAL ASSESSMENT WORK

WHEN RECORDED, MAIL DOCUMENT TO:

NAME: MELBURN N VROOMAN

ADDRESS: PO BOX 898

CITY, STATE, ZIP: CONGRESS AZ 85332

FOR COUNTY RECORDER'S USE

No. of Claims 2

x \$10/claim

Total due BLM \$ 20

TO ALL WHOM IT MAY CONCERN:

1. The undersigned certifies that at least \$100 per claim was expended for development, labor and improvements, or equivalent value added, as the annual assessment work for the assessment year ending September 1, 2018 for the following contiguous unpatented mining claim(s), located in the County of YAVAPAI, in the State of ARIZONA.

BLM Serial No.	Name of Claim	Tp Rg Sec Mer				County Recordation Book and Page No.	Co. Recording Date
		Example: 13N 5E 14 MDM					
441239	AU Flats	10N	4W	31	GSR	2017-0004371	1/26/17
441240	Rich Hill Lookout	10N	4W	30	GSR	2017-0004370	1/26/17

RECEIVED
U.S. SURVEY OFFICE
2018 JUL 31 A 9:11
PHOENIX, ARIZONA

RECEIVED
2018 JUL 31 A 9 13
PHOENIX, ARIZONA

2. Type of labor and improvements (specify what was done and give the total value for that labor and improvement to show at least \$100 for each claim). If a geological, geochemical, or geophysical survey was performed, as per 30 U.S.C. 28-1, reference the title of the report of survey, give cost and date of the survey and report, and indicate it was filed with the County Recorder:

Description of Work Performed	Value of Work Performed	Date Work Was Performed
CLAIM IMPROVEMENTS, LABOR, ACCESS	\$500	5/20-28, 2018

3. Name and mailing address of each person who performed the labor and improvements:

Name (please print)

Melburn Vrooman

Kenneth G. Wagner

Current Mailing Address (please print)

PO 898 Congress, Az 85332

3460 W. Redrock Rd, Kirkland, Az 86332

4. Name and mailing address of each person who holds and claims the subject mining claim(s) for the valuable minerals contained therein. Be sure to indicate if there is a change of address:

Name (please print)

Melburn Vrooman

Kenneth G. Wagner

Current Mailing Address (please print)

PO 898 Congress, Az 85332

3460 W. Redrock Rd, Kirkland, Az 86332

RECEIVED
AZ STATE OFFICE
2018 JUL 31 A 9:11
PHOENIX, ARIZONA

5. The undersigned testifies that on the date of 5/22, 2018, all monuments required by law were erected upon the subject claim(s), and all notices required by law were posted on the subject claim(s) or copies thereof were in place, and at said date, each corner monument bore or contained

markings sufficient to appropriately designate the corner of the claim to which it pertains and the name of the claim(s).

I hereby certify under penalty of perjury under the laws of the State of ARIZONA that the foregoing statements are true and correct:

Melburn N. Vrooman Date: 6/16/18
(Signature of person responsible for above statement)

Title 18 U.S.C. 1001 and 43 U.S.C. 1212 make it a crime for any person knowingly and willfully to make to any department or agency of the United States any false, fictitious or fraudulent statements or representations as to any matter within its jurisdiction.


Notary Block

SUBSCRIBED AND SWORN TO before me, this 16TH day of JULY 2018

By: [Signature]
(Signature of Affiant)

Title: Notary Public

My Commission Expires: FEB 15, 2020



INSTRUCTIONS

1. This is an optional form that may be used to satisfy the requirements for the Bureau of Land Management (BLM) under the provisions of 43 U.S.C. §1744 and 30 U.S.C. §28-28d and the regulations thereunder (43 CFR part 3835). Since local and State laws may vary, you should contact your local and State agencies where the claims are located to ensure all applicable laws and requirements are satisfied.
2. The claimant(s) must fill in the date in paragraph 1 for the applicable assessment year and the county and state where the claims are located.
3. All claim names, BLM serial numbers, legal descriptions, and original county recording information must be listed for the claims pertaining to this assessment notice.
4. The claimant(s) must complete paragraph 2 listing all labor or improvements which was performed on or did benefit the subject mining claims. The value and date of the labor or improvements must also be listed. The total amount of labor or improvements can be listed, but the total expenditure must equal at least \$100 for each claim.
5. The names and current mailing addresses of the person(s) performing the labor shall be listed in paragraph 3.
6. The name and current mailing address of each owner (claimant) of the claims shall be listed in paragraph 4. The mailing address shall be the owner's address and not the address of an agent or anyone representing the claimant. Be sure to note if there has been a change of address.
7. Paragraph 5 shall be completed to show the date it was verified that all monuments required by law were properly erected, all notices were posted, and that corners were appropriately designated for all claims listed.
8. An exact legible reproduction or duplicate (other than microfilm or other electronic media) of this affidavit or another type of affidavit of assessment work that you file or will file in the county where each claim is located, must be filed with the BLM on or before December 30 of the calendar year in which the assessment year ends. For mill or tunnel sites, a separate notice of intent to hold must be filed with the BLM on or before December 30. Requirements for filing a notice of intent to hold can be found at 43 CFR 3835.33.
9. A processing fee of \$10 for each claim listed must be remitted to the BLM along with this or any other affidavit of assessment work.

UNITED STATES
DEPARTMENT OF THE INTERIOR
BUREAU OF LAND MANAGEMENT

FORM APPROVED
OMB NO.: 1004-0114
Expires: January 31, 2020

AFFIDAVIT OF ANNUAL ASSESSMENT WORK

WHEN RECORDED, MAIL DOCUMENT TO:

NAME: ROBERT PRITTY

ADDRESS: POB 814

CITY, STATE, ZIP: CONGRESS, AZ 85332

FOR COUNTY RECORDER'S USE

No. of Claims 3

x \$10/claim

Total due BLM \$ 30

TO ALL WHOM IT MAY CONCERN:

1. The undersigned certifies that at least \$100 per claim was expended for development, labor and improvements, or equivalent value added, as the annual assessment work for the assessment year ending September 1, 2018 for the following contiguous unpatented mining claim(s), located in the County of YAVAPAI, in the State of ARIZONA.

BLM Serial No.	Name of Claim	Tp	Rg	Sec	Mer	County Recordation Book and Page No.	Co. Recording Date
414684	DEVAULT PLACERS	10N	4W	18	GSR	B 4870 P 934	3/29/12
414685	FLETCHERS GOLD	10N	4W	18	GSR	B 4870 P 932	03/29/12
403518	THATS NICE #2	10N	4W	30	GSR	B 4766 P 492	9/24/10

RECEIVED
AZ STATE OFFICE
2018 JUL 31 A 9:13
PHOENIX, ARIZONA

2. Type of labor and improvements (specify what was done and give the total value for that labor and improvement to show at least \$100 for each claim). If a geological, geochemical, or geophysical survey was performed, as per 30 U.S.C. 28-1, reference the title of the report of survey, give cost and date of the survey and report, and indicate it was filed with the County Recorder:

Description of Work Performed	Value of Work Performed	Date Work Was Performed
Claim Improvements, road repairs, clean up, labor,	\$450	9/25/17, 4/22/18

3. Name and mailing address of each person who performed the labor and improvements:

Name (please print)

ROBERT PRITTY

Current Mailing Address (please print)

PO BOX 814, CONGRESS, AZ 85332

4. Name and mailing address of each person who holds and claims the subject mining claim(s) for the valuable minerals contained therein. Be sure to indicate if there is a change of address:

Name (please print)

ROBERT PRITTY

Current Mailing Address (please print)

POB 814, CONGRESS, AZ 85332

RECEIVED
AZ STATE OFFICE
2018 JUL 31 A 9:13 AM
PHOENIX, ARIZONA

5. The undersigned testifies that on the date of 5/22, 2018, all monuments required by law were erected upon the subject claim(s), and all notices required by law were posted on the subject claim(s) or copies thereof were in place, and at said date, each corner monument bore or contained

markings sufficient to appropriately designate the corner of the claim to which it pertains and the name of the claim(s).

I hereby certify under penalty of perjury under the laws of the State of ARIZONA that the foregoing statements are true and correct:

[Signature]
(Signature of person responsible for above statement)

Date: 7/30/2018

Title 18 U.S.C. 1001 and 43 U.S.C. 1212 make it a crime for any person knowingly and willfully to make to any department or agency of the United States any false, fictitious or fraudulent statements or representations as to any matter within its jurisdiction.


Notary Block

SUBSCRIBED AND SWORN TO before me, this 7 day of 30 2018

By: [Signature]
(Signature of Affiant)

Title: _____

My Commission Expires: Jan 15



INSTRUCTIONS

1. This is an optional form that may be used to satisfy the requirements for the Bureau of Land Management (BLM) under the provisions of 43 U.S.C. §1744 and 30 U.S.C. §28-28d and the regulations thereunder (43 CFR part 3835). Since local and State laws may vary, you should contact your local and State agencies where the claims are located to ensure all applicable laws and requirements are satisfied.
2. The claimant(s) must fill in the date in paragraph 1 for the applicable assessment year and the county and state where the claims are located.
3. All claim names, BLM serial numbers, legal descriptions, and original county recording information must be listed for the claims pertaining to this assessment notice.
4. The claimant(s) must complete paragraph 2 listing all labor or improvements which was performed on or did benefit the subject mining claims. The value and date of the labor or improvements must also be listed. The total amount of labor or improvements can be listed, but the total expenditure must equal at least \$100 for each claim.
5. The names and current mailing addresses of the person(s) performing the labor shall be listed in paragraph 3.
6. The name and current mailing address of each owner (claimant) of the claims shall be listed in paragraph 4. The mailing address shall be the owner's address and not the address of an agent or anyone representing the claimant. Be sure to note if there has been a change of address.
7. Paragraph 5 shall be completed to show the date it was verified that all monuments required by law were properly erected, all notices were posted, and that corners were appropriately designated for all claims listed.
8. An exact legible reproduction or duplicate (other than microfilm or other electronic media) of this affidavit or another type of affidavit of assessment work that you file or will file in the county where each claim is located, must be filed with the BLM on or before December 30 of the calendar year in which the assessment year ends. For mill or tunnel sites, a separate notice of intent to hold must be filed with the BLM on or before December 30. Requirements for filing a notice of intent to hold can be found at 43 CFR 3835.33.
9. A processing fee of \$10 for each claim listed must be remitted to the BLM along with this or any other affidavit of assessment work.

United States Department of the Interior
Bureau of Land Management
 DIV OF LANDS, MINRLS & ENERGY
 ONE N CENTRAL AVE
 PHOENIX, AZ 85004 -4427
 Phone: 602-417-9200

Receipt

No: 4223119

Transaction #: 4338340**Date of Transaction:** 07/31/2018

CUSTOMER:

PATRICIA STEINMETZ
 3115 N FAIRVIEW AVE UNIT 68
 TUCSON, AZ 85705-3734 US

LINE #	QTY	DESCRIPTION	REMARKS	UNIT PRICE	TOTAL
1	1.00	LOCATABLE MINERALS / MINING CLAIMS-NOT NEW-UNADJUD, ONE AUTH NO. ONLY / MINING CLAIM MONEY RECEIVED CASES: AMC426139/\$250.00	POL2018/25 WAV	- n/a -	250.00
TOTAL:					\$250.00

PAYMENT INFORMATION

NOTE: Items will appear on credit card statement as "Bureau of Land Mgmt CO".

1	AMOUNT:	250.00	POSTMARKED:	N/A
	TYPE:	CREDIT CARD	RECEIVED:	07/31/2018
	NAME:	STEINMETZ, PATRICIA 3115 N FAIRVIEW AVE UNIT 68 TUCSON AZ 85705-3734 US		
	CARD NO:	XXXXXXXXXXXX6634	AUTH CODE:	143966
	NAME ON CARD:	PATRICIA M STEINMETZ		
	SIGNATURE:			

REMARKS

This receipt was generated by the automated BLM Collections and Billing System and is a paper representation of a portion of the official electronic record contained therein.

UNITED STATES
DEPARTMENT OF THE INTERIOR
BUREAU OF LAND MANAGEMENT

MAINTENANCE FEE WAIVER CERTIFICATION

SEE INSTRUCTIONS ON PAGE 2

FORM APPROVED
OMB NO. 1004-0114
Expires: January 31, 2020

358836

403516

426134

144

1. This small miner waiver is filed for the assessment year beginning on September 1, 2018 and ending on September 1, 2019.
2. The undersigned and all related parties owned ten or fewer mining claims, mill, or tunnel sites located and maintained on Federal lands in the United States of America on September 1, 2018.
3. The undersigned have performed the assessment work required by law for each mining claim listed prior to filing this waiver and understand that by filing this form, the undersigned must file an affidavit of assessment work with the Bureau of Land Management (BLM) by the December 30th following the filing of this waiver.
4. The undersigned understand that if the assessment work obligation has not yet come due under 30 U.S.C. 28 (for those claims in their first assessment year only), a notice of intent to hold reciting this condition must be recorded by the December 30th following the filing of this waiver.
5. The undersigned understand that mill and tunnel sites may also be listed on this waiver and be waived from payment of the maintenance fee, and that a notice of intent to hold for these sites is required to be filed with the BLM by the December 30th following the filing of this waiver.
6. The undersigned understand and acknowledge that pursuant to 43 U.S.C. 1212 and 18 U.S.C. 1001, the filing or recording of a false, fictitious, or fraudulent document with the BLM may result in a fine of up to \$250,000, a prison term not to exceed five years, or both.
7. The mining claims, mill or tunnel sites for which this waiver from payment of the maintenance fees is requested are:

CLAIM OR SITE NAME	BLM RECORDATION SERIAL NUMBER
1. DEVILS NEST AU10	358838
2. DEVILS NEST AU 11	358839
3. THATS NICE	403516
4. END RUN	426135
5.	
6.	
7.	
8.	
9.	
10.	

The owner(s) (claimants) of the above mining claims and sites are:

805 Melburn Vrooman

(Owner's Name - Please Print)

PO Box 898

(Owner's Mailing Address)

Melburn Vrooman

(Owner's Signature)

Congress

AZ

85332

(City)

(State)

(Zip Code)

(Owner's Name - Please Print)

(Owner's Signature)

(Owner's Mailing Address)

(City)

(State)

(Zip Code)

(Owner's Name - Please Print)

(Owner's Signature)

(Owner's Mailing Address)

(City)

(State)

(Zip Code)

(Owner's Name - Please Print)

(Owner's Signature)

(Owner's Mailing Address)

(City)

(State)

(Zip Code)

(Continued on page 2)

AC 483
ENTERED SEP 04 2018
80

PHOENIX, ARIZONA
2018 JUL 31
A 9:14
RECEIVED
BLM AZ STATE OFFICE

UNITED STATES
DEPARTMENT OF THE INTERIOR
BUREAU OF LAND MANAGEMENT

MAINTENANCE FEE WAIVER CERTIFICATION

SEE INSTRUCTIONS ON PAGE 2

FORM APPROVED
OMB NO. 1004-0114
Expires: January 31, 2020

1. This small miner waiver is filed for the assessment year beginning on September 1, 2017 and ending on September 1, 2018.
2. The undersigned and all related parties owned ten or fewer mining claims, mill, or tunnel sites located and maintained on Federal lands in the United States of America on September 1, 2017.
3. The undersigned have performed the assessment work required by law for each mining claim listed prior to filing this waiver and understand that by filing this form, the undersigned must file an affidavit of assessment work with the Bureau of Land Management (BLM) by the December 30th following the filing of this waiver.
4. The undersigned understand that if the assessment work obligation has not yet come due under 30 U.S.C. 28 (for those claims in their first assessment year only), a notice of intent to hold reciting this condition must be recorded by the December 30th following the filing of this waiver.
5. The undersigned understand that mill and tunnel sites may also be listed on this waiver and be waived from payment of the maintenance fee, and that a notice of intent to hold for these sites is required to be filed with the BLM by the December 30th following the filing of this waiver.
6. The undersigned understand and acknowledge that pursuant to 43 U.S.C. 1212 and 18 U.S.C. 1001, the filing or recording of a false, fictitious, or fraudulent document with the BLM may result in a fine of up to \$250,000, a prison term not to exceed five years, or both.
7. The mining claims, mill or tunnel sites for which this waiver from payment of the maintenance fees is requested are:

CLAIM OR SITE NAME	BLM RECORDATION SERIAL NUMBER
1. DEVILS NEST AU10	AMC 358838
2. DEVILS NEST AU 11	AMC 358839
3. THATS NICE	AMC 403516
4. END RUN	AMC 426135
5.	
6.	
7.	
8.	
9.	
10.	

The owner(s) (claimants) of the above mining claims and sites are:

MELBURN N VROOMAN

(Owner's Name - Please Print)

PO BOX 898

(Owner's Mailing Address)

Melburn N Vrooman

(Owner's Signature)

CONGRESS

AZ

85332

(City)

(State)

(Zip Code)

(Owner's Name - Please Print)

(Owner's Signature)

(Owner's Mailing Address)

(City)

(State)

(Zip Code)

(Owner's Name - Please Print)

(Owner's Signature)

(Owner's Mailing Address)

(City)

(State)

(Zip Code)

(Owner's Name - Please Print)

(Owner's Signature)

(Owner's Mailing Address)

(City)

(State)

(Zip Code)

(Continued on page 2)

PHOENIX, ARIZONA

2017 AUG 31 10:48

RECEIVED
BLM AZ STATE OFFICE

SEP 13 2017

BY: [Signature]

NW [Signature]

When Recorded Return Document to:

Mel VROOMAN
PO BOX 898
Congress AZ
85332

358836

403516

426134

☐ Check here is this is a change of address.

Telephone: 480-399-5805

E-mail address: vrooman@yahoo.com

AFFIDAVIT OF PERFORMANCE OF ANNUAL WORK

1. State of Arizona, County of Yavapai ss:

2. I (Name) Melburn N Vrooman

3. Reside at (Address) Po Box 898

City Congress County Yavapai

State AZ Zip 85332 being duly sworn, depose and say that I am a citizen of the United States, more than eighteen years of age, and that all of the facts set forth in this affidavit, subject to the provisions and penalties of 18 U.S.C. 1001 pertaining to the filing of false, fictitious, or fraudulent statements with the United States, are true and correct according to the best of my knowledge, information and belief.

4. Owner's name and address (If not shown in Items 1-3 above). Same

BLM
Date
Stamp

RECEIVED
BLM STATE OFFICE
2011 AUG 31 A 10:48
PHOENIX, ARIZONA

5. That I am personally acquainted with the mining claim(s). The work and improvements were made by and at the expense of the owner(s) of said claim(s). Said contiguous group of claims, listed on this document, are situated in the

(optional) Mining District; _____ County, Arizona.

Line No.	AMC NUMBER	CLAIM/SITE NAME	COUNTY RECORDER DATA (If available)	TWP	RNG	SEC
1	358838	Devils Nest A110	BK 4108 P. 100	10N	4W	30,31
2	358839	Devils Nest A111	BK 1108 P. 95	10N	4W	31
3	403516	Thats Nice	BK 4766 P. 491	9N	4W	5
4	426135	End Run	BK 4996 P. 757	10N	5W	36
5						
6						

Form: MCF108

Revised July 2014

Page 1 of 2

INTERESTED
SEP 05 2017
BY: RAM

RECEIVED
BLM STATE OFFICE
2017 AUG 31 A 10:48
PHOENIX, ARIZONA

BLM
Date
Stamp

7						
8						
9						
10						

6. That between the dates starting at 12 o'clock noon on September 1, 20 16 and ending at 12 o'clock noon on September 1, 20 17 at least \$ 1100 dollars worth of work and improvements were done and performed upon said claim(s) or upon one or more of a contiguous group of claims for the benefit of all, wholly or partly outside of a contiguous group of claims for the benefit of all, not including the location work.

7. That the following persons were employed to perform the work and improvements described herein: _____

Mel Vrooman, Kenneth Wagner, Todd Vrooman

8. That the work and improvements performed were: Claim Improvements, Road Work, Labor


9. Dated: 8/31/2017 Signature: Melburn V. Vrooman

SUBSCRIBED AND SWORN TO before me, a Notary Public, this 31st day of August, 20 17

By: Melburn V. Vrooman

Notary Public Terri Gasparini

My Commission Expires 01/09/2019



Bureau of Land Management
Arizona State Office
www.blm.gov/az

No. of Claims: 4 x \$10 = 40.00

Check No.: cash Init. EG

Receipt No.: 3967242

For BLM Use Only

Form: MCF108
Revised July 2014
Page 2 of 2 ✓

United States Department of the Interior
Bureau of Land Management
DIV OF LANDS, MINRLS & ENERGY
ONE N CENTRAL AVE
PHOENIX, AZ 85004 -4427
Phone: 602-417-9200

Receipt

No: 3967242

Transaction #: 4077136	
Date of Transaction: 08/31/2017	
CUSTOMER:	
	MELBURN VROOMAN PO BOX 898 CONGRESS, AZ 85332-0898 US

LINE #	QTY	DESCRIPTION	REMARKS	UNIT PRICE	TOTAL
1	1.00	LOCATABLE MINERALS / MINING CLAIMS- NOT NEW-UNADJUD, ONE AUTH NO. ONLY / MINING CLAIM MONEY RECEIVED CASES: AMC358838/\$40.00	2017 POL & 2018 WAIV (4)	- n/a -	40.00
TOTAL:					\$40.00

PAYMENT INFORMATION				
1	AMOUNT:	40.00	POSTMARKED:	N/A
	TYPE:	CASH	RECEIVED:	08/31/2017
	NAME:	VROOMAN, MELBURN PO BOX 898 CONGRESS AZ 85332-0898 US		

REMARKS

This receipt was generated by the automated BLM Collections and Billing System and is a paper representation of a portion of the official electronic record contained therein.

When Recorded Return Document to:

Mel Vrooman
Po Box 898
Congress AZ
85332

☒ Check here if this is a change of address.

Telephone: 480-399-5805

E-mail address: vro70@yahoo.com

344707
345232
358836
403516
412210
414683
426134
437420

AFFIDAVIT OF PERFORMANCE OF ANNUAL WORK

1. State of Arizona, County of Yavapai ss:

2. I (Name) Melburn N Vrooman

3. Reside at (Address) Po Box 898

Ghost town Road

City Congress County Yavapai

State AZ Zip 85332 being duly sworn, depose and say that I am a citizen of the United States, more than eighteen years of age, and that all of the facts set forth in this affidavit, subject to the provisions and penalties of 18 U.S.C. 1001 pertaining to the filing of false, fictitious, or fraudulent statements with the United States, are true and correct according to the best of my knowledge, information and belief.

4. Owner's name and address (If not shown in Items 1-3 above). Robert J Pritty

Po Box 814, Congress AZ, 85332

5. That I am personally acquainted with the mining claim(s). The work and improvements were made by and at the expense of the owner(s) of said claim(s). Said contiguous group of claims, listed on this document, are situated in the

Weaver (optional) Mining District; Yavapai County, Arizona.


Line No.	AMC NUMBER	CLAIM/SITE NAME	COUNTY RECORDER DATA (If available)	TWP	RNG	SEC
1	414684	De Vault Placers		10 N	4 W	17
2	414685	Fletchers Gold		10 N	4 W	18
3	414686	Fletchers Gold Ext.		10 N	4 W	18
4	414693	Viva Gold		10 N	4 W	18
5	344708	Cougar Run		10 N	5 W	35
6	345233	Likker Gitter		10 N	5 W	35

Two Sided Document

Form: MCF108
Revised July 2014
Page 1 of 2

BLM
Date
Stamp

RECEIVED
BLM AZ STATE OFFICE
2014 AUG 31 A 11:37
PHOENIX, ARIZONA



7	403518	Thats Nice #2	BK 4766 P.492	10N	4W	5
8						
9						
10						

6. That between the dates starting at 12 o'clock noon on September 1, 20 15 and ending at 12 o'clock noon on September 1, 20 16 at least \$ 1400- dollars worth of work and improvements were done and performed upon said claim(s) or upon one or more of a contiguous group of claims for the benefit of all, wholly or partly outside of a contiguous group of claims for the benefit of all, not including the location work.

7. That the following persons were employed to perform the work and improvements described herein: _____

Claim Improvements, Road Work,
8. That the work and improvements performed were: Dave Pepin, Mel Vrooman,
Dave Hester


9. Dated: 8/30/2016 Signature: Melburn N. Vrooman

SUBSCRIBED AND SWORN TO before me, a Notary Public, this 30th day of August 20 16

By: Melburn N. Vrooman

Notary Public Jennifer L Penta

My Commission Expires 10/29/2016



Bureau of Land Management
Arizona State Office
www.blm.gov/az

No. of Claims:	<u>27</u>	x \$10 =	<u>270</u>
Check No.:	<u>Cash</u>	Init.	<u>MC</u>
Receipt No.:	<u>3647927</u>		
For BLM Use Only			

Form: MCF108
Revised July 2014
Page 2 of 2

When Recorded Return Document to:



☐ Check here if this is a change of address.

Telephone: _____

E-mail address: _____

AFFIDAVIT OF PERFORMANCE OF ANNUAL WORK

1. State of Arizona, County of Yavapai ss:

2. I (Name) Melburn N Vrooman

3. Reside at (Address) Po Box 898

Ghost town Rd

City Congress County Yavapai

BLM
Date
Stamp

RECEIVED
BLM AZ STATE OFFICE
2016 AUG 31 A 11:37
PHOENIX, ARIZONA

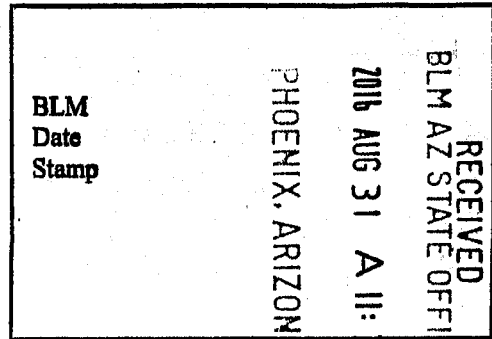
State AZ Zip 85332 being duly sworn, depose and say that I am a citizen of the United States, more than eighteen years of age, and that all of the facts set forth in this affidavit, subject to the provisions and penalties of 18 U.S.C. 1001 pertaining to the filing of false, fictitious, or fraudulent statements with the United States, are true and correct according to the best of my knowledge, information and belief.

4. Owner's name and address (If not shown in Items 1-3 above). Edward C. Hustling, Kathleen A. Hustling
11805 Avenida Sivrata, San Diego, CA 92818

5. That I am personally acquainted with the mining claim(s). The work and improvements were made by and at the expense of the owner(s) of said claim(s). Said contiguous group of claims, listed on this document, are situated in the

Weaver (optional) Mining District; Yavapai County, Arizona.

Line No.	AMC NUMBER	CLAIM/SITE NAME	COUNTY RECORDER DATA (If available)	TWP	RNG	SEC
1	412210	Badger		13N	1W	21
2	414687	OH My Gold		10N	4W	18
3	414688	Red Flats Top		10N	4W	18
4	414690	The Rusty Pick		10N	4W	18
5	414691	Upper Antelope East		10N	4W	17
6	414692	Upper Antelope West		10N	4W	



7	414689	Rocky Gulch		10N	4W	18
8						
9						
10						

6. That between the dates starting at 12 o'clock noon on September 1, 20 15 and ending at 12 o'clock noon on September 1, 20 16 at least \$ 1250 dollars worth of work and improvements were done and performed upon said claim(s) or upon one or more of a contiguous group of claims for the benefit of all, wholly or partly outside of a contiguous group of claims for the benefit of all, not including the location work.

7. That the following persons were employed to perform the work and improvements described herein: _____

Toby Walker, Mel Vrooman, Todd Vrooman

8. That the work and improvements performed were: Claim Improvements, Road Work
Clean up Trash - Metal Removal


9. Dated: 8/30/2016 Signature: Melburn N. Vrooman

SUBSCRIBED AND SWORN TO before me, a Notary Public, this 30th day of August 20 16

By: Melburn N. Vrooman

Notary Public Jennifer L Penta

My Commission Expires 10/29/2016



Bureau of Land Management
Arizona State Office
www.blm.gov/az

No. of Claims: _____ x \$10' = _____
Check No.: _____ Init. _____
Receipt No.: _____
For BLM Use Only

Form: MCF108
Revised July 2014
Page 2 of 2

This form is available from the Arizona Geological Survey and may be reproduced.

When Recorded Return Document to:

Patricia Steinmetz
PO Box 953
Congress, Arizona
85332

☐ Check here if this is a change of address.

Telephone: 928-231-6507

E-mail address: ProspectingPatty@aol.com

AFFIDAVIT OF PERFORMANCE OF ANNUAL WORK

1. State of Arizona, County of Yavapai ss:

2. I (Name) Patricia Steinmetz

3. Reside at (Address) PO Box 953

22780 Alegria Lane

City Congress County Yavapai

State of AZ Zip 85332 being duly sworn, depose and say that I am a citizen of the United States, more than eighteen years of age, and that all of the facts set forth in this affidavit, subject to the provisions and penalties of 18 U.S.C. 1001 pertaining to the filing of false, fictitious, or fraudulent statements with the United States, are true and correct according to the best of my knowledge, information and belief.

4. Owner's name and address (if not shown in Items 1-3 above). _____

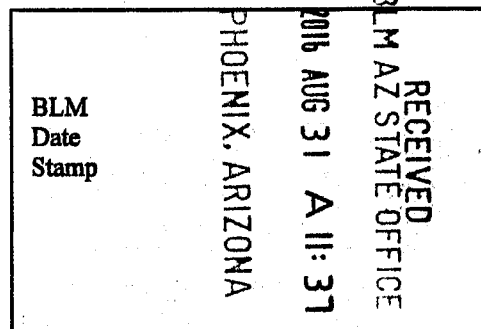
5. That I am personally acquainted with the mining claim(s). The work and improvements were made by and at the expense of the owner(s) of said claim(s). Said contiguous group of claims, listed on this document, are situated in the


Weaver (optional) Mining District; Yavapai County, Arizona.

Line No.	AMC NUMBER	CLAIM/SITE NAME	COUNTY RECORDER DATA (If available)	TWP	RNG	SEC
1	426139	Little Weaver		9N	5W	24
2	426141	Red Twister		10N	5W	25
3	426142	Twisted Sister		10N	5W	25
4	426138	Indian Creek North		10N	5W	25
5	426140	Red Metal		10N	5W	25
6	426134	East Twenty		9N	4W	18

(Two Sided Document)

Form: MCF108
Revised July 2014
Page 1 of 2





7						
8						
9						
10						

6. That between the dates starting at 12 o'clock noon on September 1, 20 15 and ending at 12 o'clock noon on September 1, 20 16 at least \$ 1100.00 dollars worth of work and improvements were done and performed upon said claim(s) or upon one or more of a contiguous group of claims for the benefit of all, wholly or partly outside of a contiguous group of claims for the benefit of all, not including the location work.

7. That the following persons were employed to perform the work and improvements described herein: _____

Patricia Steinmetz, Paul Oakes, John Barrett

8. That the work and improvements performed were: Claim Improvement, Road Work

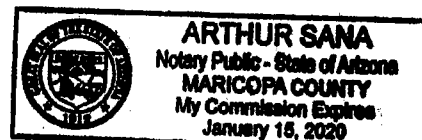
9. Dated: 8/30/16 Signature: Patricia M. Steinmetz

SUBSCRIBED AND SWORN TO before me, a Notary Public, this 30 day of 8 20 16

By: Arthur Sana

Notary Public State of Arizona Yavapai county

My Commission Expires 1-15-2020



Bureau of Land Management
Arizona State Office
www.blm.gov/az

No. of Claims: _____ x \$10 = _____
Check No.: _____ Init. _____
Receipt No.: _____
For BLM Use Only

Form: MCF108
Revised July 2014
Page 2 of 2

When Recorded Return Document to:

Mel Vrooman
PO Box 898
Congress AZ
85332

☒ Check here if this is a change of address.

Telephone: 480-399-5805

E-mail address: VRO 70@yahoo.com

AFFIDAVIT OF PERFORMANCE OF ANNUAL WORK

1. State of Arizona, County of Yavapai ss:


2. I (Name) Melburn N Vrooman

3. Reside at (Address) PO Box 898

City Congress County Yavapai

State AZ Zip 85332 being duly sworn, depose and say that I am a citizen of the United States, more than eighteen years of age, and that all of the facts set forth in this affidavit, subject to the provisions and penalties of 18 U.S.C. 1001 pertaining to the filing of false, fictitious, or fraudulent statements with the United States, are true and correct according to the best of my knowledge, information and belief.

4. Owner's name and address (If not shown in Items 1-3 above). Same



5. That I am personally acquainted with the mining claim(s). The work and improvements were made by and at the expense of the owner(s) of said claim(s). Said contiguous group of claims, listed on this document, are situated in the

Weaver (optional) Mining District; Yavapai County, Arizona.

Line No.	AMC NUMBER	CLAIM/SITE NAME	COUNTY RECORDER DATA (If available)	TWP	RNG	SEC
1	358838	Devils Nest A10	BK 4108 P.100	10N	4W	30,31
2	358839	Devils Nest A11	BK 4108 P.95	10N	4W	31
3	403516	Thats Nice	BK 4766 P.491	9N	4W	5
4	426135	END RUN	BK 4996 P.757			
5						
6						

Two Sided Document

RECEIVED	BLM AZ STATE OFFICE
2016 AUG 31 A 11: 31	PHOENIX, ARIZONA
BLM	Date
Stamp	

7						
8						
9						
10						

6. That between the dates starting at 12 o'clock noon on September 1, 20 15 and ending at 12 o'clock noon on September 1, 20 16 at least \$ 750 dollars worth of work and improvements were done and performed upon said claim(s) or upon one or more of a contiguous group of claims for the benefit of all, wholly or partly outside of a contiguous group of claims for the benefit of all, not including the location work.

7. That the following persons were employed to perform the work and improvements described herein: _____

Mel Vrooman, Toby Walker, Todd Vrooman

8. That the work and improvements performed were: Claim improvements, Road work,
Metal Removal


9. Dated: 8/30/2016 Signature: Melburn W. Vrooman

SUBSCRIBED AND SWORN TO before me, a Notary Public, this 30th day of August 20 16

By: Melburn W. Vrooman

Notary Public Jennifer L. Penta

My Commission Expires 10/29/2016



Bureau of Land Management
Arizona State Office
www.blm.gov/az

No. of Claims: _____ x \$10 = _____

Check No.: _____ Init. _____

Receipt No.: _____

For BLM Use Only

Form: MCF108
Revised July 2014
Page 2 of 2

When Recorded Return Document to:



☐ Check here if this is a change of address.

Telephone: _____

E-mail address: _____

AFFIDAVIT OF PERFORMANCE OF ANNUAL WORK

1. State of Arizona, County of Yavapai ss:

2. I (Name) Melburn N Yrooman

3. Reside at (Address) Po Box 898

Ghost town Rd

City Congress County Yavapai

BLM
Date
Stamp

RECEIVED
BLM AZ STATE OFFICE
2016 AUG 31 A 11:37
PHOENIX, ARIZONA

State AZ Zip 85332 being duly sworn, depose and say that I am a citizen of the United States, more than eighteen years of age, and that all of the facts set forth in this affidavit, subject to the provisions and penalties of 18 U.S.C. 1001 pertaining to the filing of false, fictitious, or fraudulent statements with the United States, are true and correct according to the best of my knowledge, information and belief.

4. Owner's name and address (if not shown in items 1-3 above). Robert J Pritly Po Box 814

Congress Az 85332, Patricia Steinmetz Po Box 953 Congress, Az 85332

5. That I am personally acquainted with the mining claim(s). The work and improvements were made by and at the expense of the owner(s) of said claim(s). Said contiguous group of claims, listed on this document, are situated in the

Weaver (optional) Mining District; Yavapai County, Arizona.

Line No.	AMC NUMBER	CLAIM/SITE NAME	COUNTY RECORDER DATA (if available)	TWP	RNG	SEC
1	426136	First Forty		9N	4W	18
2	426137	Second Forty		9N	4W	18
3	414683	Cross Over		10N	4W	18
4						
5						
6						

RECEIVED BLM AZ STATE OFFICE 2016 AUG 31 A 11:37 PHOENIX, ARIZONA	BLM Date Stamp
--	----------------------

7						
8						
9						
10						

6. That between the dates starting at 12 o'clock noon on September 1, 20 15 and ending at 12 o'clock noon on September 1, 20 16 at least \$ 500 dollars worth of work and improvements were done and performed upon said claim(s) or upon one or more of a contiguous group of claims for the benefit of all, wholly or partly outside of a contiguous group of claims for the benefit of all, not including the location work.

7. That the following persons were employed to perform the work and improvements described herein: _____

John Barrett, Paul Oakes

8. That the work and improvements performed were: Claim Improvements, Road Work


9. Dated: 8/30/2016 Signature: Melburn N. Vrooman

SUBSCRIBED AND SWORN TO before me, a Notary Public, this 30th day of August 20 16

By: Melburn N. Vrooman

Notary Public Jennifer L. Penta

My Commission Expires 10/29/2016



Bureau of Land Management
Arizona State Office
www.blm.gov/az

No. of Claims: _____ x \$10 = _____
Check No.: _____ Init. _____
Receipt No.: _____
For BLM Use Only

Form: MCF108
Revised July 2014
Page 2 of 2

This form is available from the Arizona Geological Survey and may be reproduced.

NOTICE OF INTENTION TO HOLD MINING CLAIMS/SITES

When Recorded Return Document to:

Melburn N Vrooman
Po Box 898
Congress, AZ
85332

BLM
Date
Stamp

RECEIVED
BLM AZ STATE OFFICE
2016 AUG 31 A 11: 37
PHOENIX, ARIZONA

☐ Check here if this is a change of address.Telephone: 480-399-5805E-mail Address VRO70@yahoo.com

I (We) intend to hold the claims(s) and/or site(s) listed below for the calendar year 2017, and I (We) have filed or will file a Notice of Intent to Hold in the county where the claim (s) is located.

Reason for filing a Notice of Intent to Hold instead of an assessment work filing (check one):

- ☐ Maintenance fee was paid to maintain claim(s) during this assessment year.
☐ Mill or tunnel sites.
☒ Claim(s) was located during the current assessment year.
☐ BLM has deferred assessment work (attach copy of decision granting deferment, or pending petition for deferment including date petition was filed.)

Line No.	AMC NUMBER	CLAIM/SITE NAME	COUNTY RECORDER DATA (If available)	TWP	RNG	SEC
1	437420	Au FLATS	2016-0014060	10N	4W	31
2	437421	Rich Hill Lookout	2016-0014059	10N	4W	30
3						
4						
5						
6						
7						
8						
9						
10						

Form: MCF110

Revised Jan.2006

Page 1 of 2

NOTICE OF INTENTION TO HOLD MINING CLAIMS/SITES
page 2

RECEIVED BLM AZ STATE OFFICE 2016 AUG 31 A 11:37 PHOENIX, ARIZONA	BLM Date Stamp
--	----------------------

1. State of Arizona, County of Yavapai
2. I (Name) Melburn N Vrooman
3. Reside at (Address) Po Box 898
- City Congress County Yavapai State AZ Zip 85332 being duly sworn, depose and say that I am a citizen of the United States, more than eighteen years of age, that all of the facts set forth in this notice, subject to the provisions and penalties of 18 U.S.C. 1001 pertaining to the filing of false, fictitious, or fraudulent statements with the United States, are true and correct according to the best of my knowledge, information and belief.
4. Owner's name and address (If not shown in Items 1-3 above). _____
5. Dated: 8/16/16 Signature: Melburn N Vrooman

Bureau of Land Management
Arizona State Office
www.az.blm.gov

No. of Claims:	<u>2</u>	x \$10 =	<u>20</u>
Check No:	<u>CASH</u>	Init.	<u>MC</u>
Receipt No.:	<u>3647927</u>		
For BLM Use Only			

Form: MCF110
Revised Jan. 2006
Page 2 of 2

United States Department of the Interior
Bureau of Land Management
DIV OF LANDS, MINRLS & ENERGY
ONE N CENTRAL AVE
PHOENIX, AZ 85004 -4427
Phone: 602-417-9200

Receipt

No: 3647927


Transaction #: 3751919	
Date of Transaction: 08/31/2016	
CUSTOMER:	
	MELBURN VROOMAN PO BOX 898 CONGRESS, AZ 85332-0898 US

LINE #	QTY	DESCRIPTION	REMARKS	UNIT PRICE	TOTAL
1	1.00	LOCATABLE MINERALS / MINING CLAIMS- NOT NEW-UNADJUD, ONE AUTH NO. ONLY / MINING CLAIM MONEY RECEIVED CASES: AMC414684/\$290.00	POL 2016/27 WAV NOI 2016/2	- n/a -	290.00
TOTAL:					\$290.00

PAYMENT INFORMATION				
1	AMOUNT:	290.00	POSTMARKED:	N/A
	TYPE:	CASH	RECEIVED:	08/31/2016
	NAME:	VROOMAN, MELBURN PO BOX 898 CONGRESS AZ 85332-0898 US		

REMARKS

This receipt was generated by the automated BLM Collections and Billing System and is a paper representation of a portion of the official electronic record contained therein.

ENTERED
SEP - 1 2016
BY: 

UNITED STATES
DEPARTMENT OF THE INTERIOR
BUREAU OF LAND MANAGEMENT

538

MAINTENANCE FEE WAIVER CERTIFICATION

358836 426134
403516 437420

FORM APPROVED
OMB NO. 1004-0114
Expires: October 31, 2016

SEE INSTRUCTIONS ON PAGE 2

1. This small miner waiver is filed for the assessment year beginning on September 1, 2016 and ending on September 1, 2017.
2. The undersigned and all related parties owned ten or fewer mining claims, mill, or tunnel sites located and maintained on Federal lands in the United States of America on September 1, 2016.
3. The undersigned have performed the assessment work required by law for each mining claim listed prior to filing this waiver and understand that by filing this form, the undersigned must file an affidavit of assessment work with the Bureau of Land Management (BLM) by the December 30th following the filing of this waiver.
4. The undersigned understand that if the assessment work obligation has not yet come due under 30 U.S.C. 28 (for those claims in their first assessment year only), a notice of intent to hold reciting this condition must be recorded by the December 30th following the filing of this waiver.
5. The undersigned understand that mill and tunnel sites may also be listed on this waiver and be waived from payment of the maintenance fee, and that a notice of intent to hold for these sites is required to be filed with the BLM by the December 30th following the filing of this waiver.
6. The undersigned understand and acknowledge that pursuant to 43 U.S.C. 1212 and 18 U.S.C. 1001, the filing or recording of a false, fictitious, or fraudulent document with the BLM may result in a fine of up to \$250,000, a prison term not to exceed five years, or both.
7. The mining claims, mill or tunnel sites for which this waiver from payment of the maintenance fees is requested are:

CLAIM OR SITE NAME	BLM RECORDATION SERIAL NUMBER
1. Devils Nest AV10	Amc 358838 ✓
2. Devils Nest AV11	Amc 358839
3. Thats Nice	Amc 403516
4. END RUN	Amc 426135
5. AUFLATS	Amc 437420
6. Rich Hill Lookout	Amc 437421
7.	
8.	
9.	
10.	

The owner(s) (claimants) of the above mining claims and sites are:

Melburn N YROOMAN
(Owner's Name - Please Print)
Po Box 898 ✓
(Owner's Mailing Address)

Melburn N Yrooman
(Owner's Signature)
Congress AZ 85332
(City) (State) (Zip Code)

(Owner's Name - Please Print)
(Owner's Mailing Address)

(Owner's Name - Please Print)
(Owner's Mailing Address)

(Owner's Name - Please Print)
(Owner's Mailing Address)

(Continued on page 2)

(Owner's Name - Please Print)	(Owner's Signature)		
(Owner's Mailing Address)	(City)	(State)	(Zip Code)
(Owner's Name - Please Print)	(Owner's Signature)		
(Owner's Mailing Address)	(City)	(State)	(Zip Code)
(Owner's Name - Please Print)	(Owner's Signature)		
(Owner's Mailing Address)	(City)	(State)	(Zip Code)
(Owner's Name - Please Print)	(Owner's Signature)		
(Owner's Mailing Address)	(City)	(State)	(Zip Code)

18 U.S.C. 1001 and 43 U.S.C. 1212 make it a crime for any person knowingly and willfully to make to any department or agency of the United States any false, fictitious or fraudulent statements or representations as to any matter within its jurisdiction.

INSTRUCTIONS

1. This certification is made under the provisions of 43 U.S.C. § 1744 and 30 U.S.C. § 28-28k and the regulations thereunder (43 CFR Part 3830).
2. The claimant(s) must fill in the dates in paragraph 1 for the beginning and ending of the assessment year for which this waiver is sought.
3. The claimant(s) must fill in the date in paragraph 2 for the beginning of the assessment year for which this waiver is sought.
4. All claim and site names and BLM serial numbers must be listed for the mining claims, mill sites, and tunnel sites for which the waiver is sought.
5. All owners of the mining claims, mill sites, and tunnel sites and their addresses must be given.
6. This waiver form must be signed by all the claimants or their designated agent, in original form. If an agent is designated, a notarized designation of agent, signed by all of the claimants with proper address given, must be submitted with this waiver.
7. This form must be filed no later than September 1st for the upcoming assessment year in the BLM State Office where the mining claims or sites are recorded, or the waiver cannot be granted by the BLM. (Example: To obtain a waiver for the assessment year 2012, which begins on September 1, 2011, you must qualify for and file for a waiver no later than September 1, 2011, in the proper BLM State Office.)
8. For all mining claims which require assessment work, you must record an affidavit of labor on or before the December 30th immediately following the filing of this waiver. For all other mining claims or sites waived, you must record a notice of intent to hold on or before the December 30th immediately following the filing of this waiver.
9. Mill and tunnel sites may also be listed on this waiver and be waived from payment of the maintenance fee. A notice of intent to hold for these sites is required to be filed by the December 30th following the filing of this waiver.

PHOENIX, ARIZONA

2016 AUG 31 A 11:36

RECEIVED
BLM AZ STATE OFFICE

FOR OFFICIAL USE ONLY

UNITED STATES
DEPARTMENT OF THE INTERIOR
BUREAU OF LAND MANAGEMENT

MAINTENANCE FEE WAIVER CERTIFICATION

SEE INSTRUCTIONS ON PAGE 2

358836
403516
426134
FORM APPROVED
OMB NO. 1004-0114
Expires: October 31, 2016

1. This small miner waiver is filed for the assessment year beginning on September 1, 2015 and ending on September 1, 2016
2. The undersigned and all related parties owned ten or fewer mining claims, mill, or tunnel sites located and maintained on Federal lands in the United States of America on September 1, 2015.
3. The undersigned have performed the assessment work required by law for each mining claim listed prior to filing this waiver and understand that by filing this form, the undersigned must file an affidavit of assessment work with the Bureau of Land Management (BLM) by the December 30th following the filing of this waiver.
4. The undersigned understand that if the assessment work obligation has not yet come due under 30 U.S.C. 28 (for those claims in their first assessment year only), a notice of intent to hold reciting this condition must be recorded by the December 30th following the filing of this waiver.
5. The undersigned understand that mill and tunnel sites may also be listed on this waiver and be waived from payment of the maintenance fee, and that a notice of intent to hold for these sites is required to be filed with the BLM by the December 30th following the filing of this waiver.
6. The undersigned understand and acknowledge that pursuant to 43 U.S.C. 1212 and 18 U.S.C. 1001, the filing or recording of a false, fictitious, or fraudulent document with the BLM may result in a fine of up to \$250,000, a prison term not to exceed five years, or both.
7. The mining claims, mill or tunnel sites for which this waiver from payment of the maintenance fees is requested are:

CLAIM OR SITE NAME	BLM RECORDATION SERIAL NUMBER
1. Devils Nest AU1 ✓	AMC 358836
2. Devils Nest AU2	AMC 358837
3. Devils Nest AU10 AMC 358838	AMC 358838
4. Devils Nest AU11	AMC 358839
5. Thats Nice	AMC 403516
6. END RUN	AMC 426135
7.	
8.	
9.	
10.	

The owner(s) (claimants) of the above mining claims and sites are:

Melburn N Vrooman

(Owner's Name - Please Print)

Pox 814

(Owner's Mailing Address)

Melburn N Vrooman

(Owner's Signature)

Congress

(City)

AZ 85332

(State) (Zip Code)

(Owner's Name - Please Print)

(Owner's Mailing Address)

(Owner's Signature)

(City)

(State) (Zip Code)

(Owner's Name - Please Print)

(Owner's Mailing Address)

(Owner's Signature)

(City)

(State) (Zip Code)

(Owner's Name - Please Print)


(Owner's Mailing Address)

(Owner's Signature)

(City)

(State) (Zip Code)

(Continued on page 2)



RECEIVED
BLM AZ STATE OFFICE
2015 JUN 22 P 2:10
PHOENIX, ARIZONA

nmv
9/1/2015
pm

(Owner's Name - Please Print)

(Owner's Signature)

(Owner's Mailing Address)

(City)

(State)

(Zip Code)

(Owner's Name - Please Print)

(Owner's Signature)

(Owner's Mailing Address)

(City)

(State)

(Zip Code)

(Owner's Name - Please Print)

(Owner's Signature)

(Owner's Mailing Address)

(City)

(State)

(Zip Code)

(Owner's Name - Please Print)

(Owner's Signature)

(Owner's Mailing Address)

(City)

(State)

(Zip Code)

18 U.S.C. 1001 and 43 U.S.C. 1212 make it a crime for any person knowingly and willfully to make to any department or agency of the United States any false, fictitious or fraudulent statements or representations as to any matter within its jurisdiction.

INSTRUCTIONS

1. This certification is made under the provisions of 43 U.S.C. § 1744 and 30 U.S.C. §28-28k and the regulations thereunder (43 CFR Part 3830).
2. The claimant(s) must fill in the dates in paragraph 1 for the beginning and ending of the assessment year for which this waiver is sought.
3. The claimant(s) must fill in the date in paragraph 2 for the beginning of the assessment year for which this waiver is sought.
4. All claim and site names and BLM serial numbers must be listed for the mining claims, mill sites, and tunnel sites for which the waiver is sought.
5. All owners of the mining claims, mill sites, and tunnel sites and their addresses must be given.
6. This waiver form must be signed by all the claimants or their designated agent, in original form. If an agent is designated, a notarized designation of agent, signed by all of the claimants with proper address given, must be submitted with this waiver.
7. This form must be filed no later than September 1st for the upcoming assessment year in the BLM State Office where the mining claims or sites are recorded, or the waiver cannot be granted by the BLM. (Example: To obtain a waiver for the assessment year 2012, which begins on September 1, 2011, you must qualify for and file for a waiver no later than September 1, 2011, in the proper BLM State Office.)
8. For all mining claims which require assessment work, you must record an affidavit of labor on or before the December 30th immediately following the filing of this waiver. For all other mining claims or sites waived, you must record a notice of intent to hold on or before the December 30th immediately following the filing of this waiver.
9. Mill and tunnel sites may also be listed on this waiver and be waived from payment of the maintenance fee. A notice of intent to hold for these sites is required to be filed by the December 30th following the filing of this waiver.

PHOENIX, ARIZONA

2015 JUN 22 P 2:40

RECEIVED
BLM AZ STATE OFFICE

FOR OFFICIAL USE ONLY

358836
403516
426134

When Recorded Return Document to:

Mel Vrooman
PO Box 814

Congress AZ 85332

☐ Check here if this is a change of address.

Telephone: 480-399-5805

E-mail address: _____

AFFIDAVIT OF PERFORMANCE OF ANNUAL WORK

1. State of Arizona, County of Yavapai ss:

2. I (Name) Melburn N. Vrooman

3. Reside at (Address) PO Box 814
Ghost town Rd

City Congress County Yavapai

State AZ Zip 85332 being duly sworn, depose and say that I am a citizen of the United States, more than eighteen years of age, and that all of the facts set forth in this affidavit, subject to the provisions and penalties of 18 U.S.C. 1001 pertaining to the filing of false, fictitious, or fraudulent statements with the United States, are true and correct according to the best of my knowledge, information and belief.

4. Owner's name and address (If not shown in Items 1-3 above). _____


5. That I am personally acquainted with the mining claim(s). The work and improvements were made by and at the expense of the owner(s) of said claim(s). Said contiguous group of claims, listed on this document, are situated in the

Weaver (optional) Mining District; YAVAPAI County, Arizona.

Line No.	AMC NUMBER	CLAIM/SITE NAME	COUNTY RECORDER DATA (If available)	TWP	RNG	SEC
1	358836	Devils Nest AU1	BK 4109 P. 97	10N	4W	31
2	358837	Devils Nest AU2	BK 4108 P. 99	10N	4W	30,31
3	358838	Devils Nest AU10	BK 4108 P. 100	10N	4W	30,31
4	358839	Devils Nest AU11	BK 4108 P. 95	10N	4W	31
5	403516	Thats Nice	BK 4766 P. 491	9N	4W	5
6	426135	END RUN	BK 4996 P. 757			

(Two sided Document)


Form: MCF108
Revised Jan. 2006
Page 1 of 2



BLM
Date
Stamp

RECEIVED
BLM AZ STATE OFFICE
2015 JUN 22 P 2:40
PHOENIX, ARIZONA

AFFIDAVIT OF PERFORMANCE OF ANNUAL WORK – page 2



7						
8						
9						
10						

6. That between the dates starting at 12 o'clock noon on September 1, 20 14 and ending at 12 o'clock noon on September 1, 20 15 at least \$ 1180 dollars worth of work and improvements were done and performed upon said claim(s) or upon one or more of a contiguous group of claims for the benefit of all, wholly or partly outside of a contiguous group of claims for the benefit of all, not including the location work.

7. That the following persons were employed to perform the work and improvements described herein: Melburn Vrooman, Todd Vrooman, John Barrett, Dave Pepin

8. That the work and improvements performed were: CLAIM Improvements, Trash Removal, Repair Rds

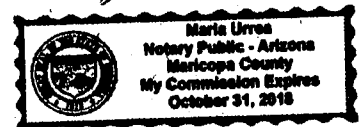
9. Dated: 6/22/15 Signature: Melburn N Vrooman

SUBSCRIBED AND SWORN TO before me, a Notary Public, this 22 day of June 20 15

By: Melburn N Vrooman

Notary Public [Signature]

My Commission Expires 10/31/2018



**Bureau of Land Management
Arizona State Office**
www.az.blm.gov

No. of Claims: _____ x \$10 = _____
Check No.: _____ Init. _____
Receipt No.: _____
For BLM Use Only

Form: MCF108
Revised Jan. 2006
Page 2 of 2

United States Department of the Interior
Bureau of Land Management
LANDS/RECREATION & PLANNING
ONE N CENTRAL AVE
PHOENIX, AZ 85004 -2203
Phone: 602-417-9200

Receipt

No: 3326425

Transaction #: 3423775	
Date of Transaction: 06/22/2015	
CUSTOMER:	
	MELBURN VROOMAN PO BOX 814 CONGRESS, AZ 85332-0814 US

LINE #	QTY	DESCRIPTION	REMARKS	UNIT PRICE	TOTAL
1	1.00	LOCATABLE MINERALS / MINING CLAIMS- NOT NEW-UNADJUD, ONE AUTH NO. ONLY / MINING CLAIM MONEY RECEIVED CASES: AMC426139/\$220.00	POL 2015/22 WAV	- n/a -	220.00
TOTAL:					\$220.00

PAYMENT INFORMATION				
NOTE: Items will appear on credit card statement as "Bureau of Land Mgmt CO".				
1	AMOUNT:	220.00	POSTMARKED:	N/A
	TYPE:	CREDIT CARD	RECEIVED:	06/22/2015
	NAME:	VROOMAN, MELBURN PO BOX 814 CONGRESS AZ 85332-0814 US		
	CARD NO:	XXXXXXXXXXXX1117	AUTH CODE:	830639
	NAME ON CARD:	MELBURN N VROOMAN		
	EXPIRES:	09/2017		
	SIGNATURE:			

REMARKS

This receipt was generated by the automated BLM Collections and Billing System and is a paper representation of a portion of the official electronic record contained therein.

ENTERED
JUN 24 2015
BY: Rpm

UNITED STATES **571**
DEPARTMENT OF THE INTERIOR
BUREAU OF LAND MANAGEMENT

MAINTENANCE FEE WAIVER CERTIFICATION

SEE INSTRUCTIONS ON PAGE 2 **6/50**

AMC 426134
358836 403598
426134 405743
403516 FORM APPROVED
344708 OMB NO. 1004-0114
345232 Expires: October 31, 2016
44644683

1. This small miner waiver is filed for the assessment year beginning on September 1, **2014** and ending on September 1, **2015**.
2. The undersigned and all related parties owned ten or fewer mining claims, mill, or tunnel sites located and maintained on Federal lands in the United States of America on September 1, **2014**.
3. The undersigned have performed the assessment work required by law for each mining claim listed prior to filing this waiver and understand that by filing this form, the undersigned must file an affidavit of assessment work with the Bureau of Land Management (BLM) by the December 30th following the filing of this waiver.
4. The undersigned understand that if the assessment work obligation has not yet come due under 30 U.S.C. 28 (for those claims in their first assessment year only), a notice of intent to hold reciting this condition must be recorded by the December 30th following the filing of this waiver.
5. The undersigned understand that mill and tunnel sites may also be listed on this waiver and be waived from payment of the maintenance fee, and that a notice of intent to hold for these sites is required to be filed with the BLM by the December 30th following the filing of this waiver.
6. The undersigned understand and acknowledge that pursuant to 43 U.S.C. 1212 and 18 U.S.C. 1001, the filing or recording of a false, fictitious, or fraudulent document with the BLM may result in a fine of up to \$250,000, a prison term not to exceed five years, or both.
7. The mining claims, mill or tunnel sites for which this waiver from payment of the maintenance fees is requested are:

CLAIM OR SITE NAME	BLM RECORDATION SERIAL NUMBER
1. EAST Twenty	AMC 426134
2. Little Weaver	AMC 426139
3. TWISTED SISTER	AMC 426142
4. RED TWISTER	AMC 426141
5. INDIAN CREEK NORTH	AMC 426138
6. Red Metal	AMC 426140
7.	
8.	
9.	
10.	

The owner(s) (claimants) of the above mining claims and sites are:

Patricia Steinmetz
(Owner's Name - Please Print)

PO Box 953
mailing Address

Patricia Steinmetz
(Owner's Signature)

Congress **AZ** **85332**
(City) (State) (Zip Code)

(Owner's Name - Please Print)

(Owner's Signature)

(Owner's Mailing Address)

(City) (State) (Zip Code)

(Owner's Name - Please Print)

(Owner's Signature)

(Owner's Mailing Address)

(City) (State) (Zip Code)

(Owner's Name - Please Print)

(Owner's Signature)

(Owner's Mailing Address)

(City) (State) (Zip Code)

(Continued on page 2)

SEP 12 2014
AM

RECEIVED
PHOENIX, ARIZONA
AUG 29 2:35 PM
AZ STATE OFFICE

NW
9/23/2014

UNITED STATES 1572
DEPARTMENT OF THE INTERIOR
BUREAU OF LAND MANAGEMENT

MAINTENANCE FEE WAIVER CERTIFICATION

FORM APPROVED
OMB NO. 1004-0114
Expires: October 31, 2016

SEE INSTRUCTIONS ON PAGE 2 SC

1. This small miner waiver is filed for the assessment year beginning on September 12014 and ending on September 1, 2015
2. The undersigned and all related parties owned ten or fewer mining claims, mill, or tunnel sites located and maintained on Federal lands in the United States of America on September 1, 2014.
3. The undersigned have performed the assessment work required by law for each mining claim listed prior to filing this waiver and understand that by filing this form, the undersigned must file an affidavit of assessment work with the Bureau of Land Management (BLM) by the December 30th following the filing of this waiver.
4. The undersigned understand that if the assessment work obligation has not yet come due under 30 U.S.C. 28 (for those claims in their first assessment year only), a notice of intent to hold reciting this condition must be recorded by the December 30th following the filing of this waiver.
5. The undersigned understand that mill and tunnel sites may also be listed on this waiver and be waived from payment of the maintenance fee, and that a notice of intent to hold for these sites is required to be filed with the BLM by the December 30th following the filing of this waiver.
6. The undersigned understand and acknowledge that pursuant to 43 U.S.C. 1212 and 18 U.S.C. 1001, the filing or recording of a false, fictitious, or fraudulent document with the BLM may result in a fine of up to \$250,000, a prison term not to exceed five years, or both.
7. The mining claims, mill or tunnel sites for which this waiver from payment of the maintenance fees is requested are:

CLAIM OR SITE NAME	BLM RECORDATION SERIAL NUMBER
1. <u>First Forty</u>	<u>AMC 426136</u>
2. <u>Second Forty</u>	<u>AMC 426137</u>
3.	
4.	
5.	
6.	
7.	
8.	
9.	
10.	

The owner(s) (claimants) of the above mining claims and sites are:

Patricia Steinmetz
(Owner's Name - Please Print)
PO Box 953
(Owner's Mailing Address)

Patricia Steinmetz
(Owner's Signature)
Congress, AZ AZ 85332
(City) (State) (Zip Code)

Robert J Pritty
(Owner's Name - Please Print)
PO Box 814 25545 Ghost town Rd
(Owner's Mailing Address)

Robert J Pritty
(Owner's Signature)
Congress AZ 85332
(City) (State) (Zip Code)

(Owner's Name - Please Print)

(Owner's Mailing Address)

Melburn N Looman BOA
Agent Only
(City) (State) (Zip Code)

(Owner's Name - Please Print)

(Owner's Mailing Address)

(Owner's Signature)

(City) (State) (Zip Code)

(Continued on page 2)

SEP 12 2014
LM

NWV
9/23/2014
LM

(Owner's Name - Please Print)	(Owner's Signature)		
(Owner's Mailing Address)	(City)	(State)	(Zip Code)
(Owner's Name - Please Print)	(Owner's Signature)		
(Owner's Mailing Address)	(City)	(State)	(Zip Code)
(Owner's Name - Please Print)	(Owner's Signature)		
(Owner's Mailing Address)	(City)	(State)	(Zip Code)
(Owner's Name - Please Print)	(Owner's Signature)		
(Owner's Mailing Address)	(City)	(State)	(Zip Code)

18 U.S.C. 1001 and 43 U.S.C. 1212 make it a crime for any person knowingly and willfully to make to any department or agency of the United States any false, fictitious or fraudulent statements or representations as to any matter within its jurisdiction.

INSTRUCTIONS

1. This certification is made under the provisions of 43 U.S.C. § 1744 and 30 U.S.C. §28-28k and the regulations thereunder (43 CFR Part 3830).
2. The claimant(s) must fill in the dates in paragraph 1 for the beginning and ending of the assessment year for which this waiver is sought.
3. The claimant(s) must fill in the date in paragraph 2 for the beginning of the assessment year for which this waiver is sought.
4. All claim and site names and BLM serial numbers must be listed for the mining claims, mill sites, and tunnel sites for which the waiver is sought.
5. All owners of the mining claims, mill sites, and tunnel sites and their addresses must be given.
6. This waiver form must be signed by all the claimants or their designated agent, in original form. If an agent is designated, a notarized designation of agent, signed by all of the claimants with proper address given, must be submitted with this waiver.
7. This form must be filed no later than September 1st for the upcoming assessment year in the BLM State Office where the mining claims or sites are recorded, or the waiver cannot be granted by the BLM. (Example: To obtain a waiver for the assessment year 2012, which begins on September 1, 2011, you must qualify for and file for a waiver no later than September 1, 2011, in the proper BLM State Office.)
8. For all mining claims which require assessment work, you must record an affidavit of labor on or before the December 30th immediately following the filing of this waiver. For all other mining claims or sites waived, you must record a notice of intent to hold on or before the December 30th immediately following the filing of this waiver.
9. Mill and tunnel sites may also be listed on this waiver and be waived from payment of the maintenance fee. A notice of intent to hold for these sites is required to be filed by the December 30th following the filing of this waiver.

RECEIVED
 BLM AZ STATE OFFICE
 2014 AUG 28 A 10:19
 PHOENIX, ARIZONA
 FOR OFFICIAL USE ONLY

UNITED STATES
DEPARTMENT OF THE INTERIOR
BUREAU OF LAND MANAGEMENT

MAINTENANCE FEE WAIVER CERTIFICATION

SEE INSTRUCTIONS ON PAGE 2

Me 480-399-5805

FORM APPROVED
OMB NO. 1004-0114
Expires: October 31, 2016

1. This small miner waiver is filed for the assessment year beginning on September 1, 2014 and ending on September 1, 2015
2. The undersigned and all related parties owned ten or fewer mining claims, mill, or tunnel sites located and maintained on Federal lands in the United States of America on September 1, 2014.
3. The undersigned have performed the assessment work required by law for each mining claim listed prior to filing this waiver and understand that by filing this form, the undersigned must file an affidavit of assessment work with the Bureau of Land Management (BLM) by the December 30th following the filing of this waiver.
4. The undersigned understand that if the assessment work obligation has not yet come due under 30 U.S.C. 28 (for those claims in their first assessment year only), a notice of intent to hold reciting this condition must be recorded by the December 30th following the filing of this waiver.
5. The undersigned understand that mill and tunnel sites may also be listed on this waiver and be waived from payment of the maintenance fee, and that a notice of intent to hold for these sites is required to be filed with the BLM by the December 30th following the filing of this waiver.
6. The undersigned understand and acknowledge that pursuant to 43 U.S.C. 1212 and 18 U.S.C. 1001, the filing or recording of a false, fictitious, or fraudulent document with the BLM may result in a fine of up to \$250,000, a prison term not to exceed five years, or both.
7. The mining claims, mill or tunnel sites for which this waiver from payment of the maintenance fees is requested are:

CLAIM OR SITE NAME	BLM RECORDATION SERIAL NUMBER
1. <u>First Forty</u>	<u>AMC 426136</u>
2. <u>Second Forty</u>	<u>AMC 426137</u>
3.	
4.	
5.	
6.	
7.	
8.	
9.	
10.	

The owner(s) (claimants) of the above mining claims and sites are:

Patricia Steinmetz
(Owner's Name - Please Print)
PO Box 953
(Owner's Mailing Address)

Patricia Steinmetz
(Owner's Signature)
Congress, AZ AZ 85332
(City) (State) (Zip Code)

Robert J Pritty
(Owner's Name - Please Print)
PO Box 814 25545 Ghost town Rd.
(Owner's Mailing Address)

Melburn N Vrooman agent
Robert J Pritty
(Owner's Signature)
Congress AZ 85332
(City) (State) (Zip Code)

Melburn N Vrooman
(Owner's Name - Please Print)
Agent only
(Owner's Mailing Address)

Melburn N Vrooman BOA
Agents Only
(City) (State) (Zip Code)

(Owner's Name - Please Print)
(Owner's Mailing Address)

(Owner's Signature)
(City) (State) (Zip Code)

(Continued on page 2)

SEP 12 2014

LM

NWV
9/23/2014
rm

(Owner's Name - Please Print)

(Owner's Signature)

(Owner's Mailing Address)

(City)

(State)

(Zip Code)

(Owner's Name - Please Print)

(Owner's Signature)

(Owner's Mailing Address)

(City)

(State)

(Zip Code)

(Owner's Name - Please Print)

(Owner's Signature)

(Owner's Mailing Address)

(City)

(State)

(Zip Code)

(Owner's Name - Please Print)

(Owner's Signature)

(Owner's Mailing Address)

(City)

(State)

(Zip Code)

18 U.S.C. 1001 and 43 U.S.C. 1212 make it a crime for any person knowingly and willfully to make to any department or agency of the United States any false, fictitious or fraudulent statements or representations as to any matter within its jurisdiction.

INSTRUCTIONS

1. This certification is made under the provisions of 43 U.S.C. § 1744 and 30 U.S.C. § 28-28k and the regulations thereunder (43 CFR Part 3830).
2. The claimant(s) must fill in the dates in paragraph 1 for the beginning and ending of the assessment year for which this waiver is sought.
3. The claimant(s) must fill in the date in paragraph 2 for the beginning of the assessment year for which this waiver is sought.
4. All claim and site names and BLM serial numbers must be listed for the mining claims, mill sites, and tunnel sites for which the waiver is sought.
5. All owners of the mining claims, mill sites, and tunnel sites and their addresses must be given.
6. This waiver form must be signed by all the claimants or their designated agent, in original form. If an agent is designated, a notarized designation of agent, signed by all of the claimants with proper address given, must be submitted with this waiver.
7. This form must be filed no later than September 1st for the upcoming assessment year in the BLM State Office where the mining claims or sites are recorded, or the waiver cannot be granted by the BLM. (Example: To obtain a waiver for the assessment year 2012, which begins on September 1, 2011, you must qualify for and file for a waiver no later than September 1, 2011, in the proper BLM State Office.)
8. For all mining claims which require assessment work, you must record an affidavit of labor on or before the December 30th immediately following the filing of this waiver. For all other mining claims or sites waived, you must record a notice of intent to hold on or before the December 30th immediately following the filing of this waiver.
9. Mill and tunnel sites may also be listed on this waiver and be waived from payment of the maintenance fee. A notice of intent to hold for these sites is required to be filed by the December 30th following the filing of this waiver.

RECEIVED
BLM AZ STATE OFFICE
2014 AUG 28 A 10:19
PHOENIX, ARIZONA
FOR OFFICIAL USE ONLY

UNITED STATES
DEPARTMENT OF THE INTERIOR
BUREAU OF LAND MANAGEMENT

1573

MAINTENANCE FEE WAIVER CERTIFICATION

FORM APPROVED
OMB NO. 1004-0114
Expires: October 31, 2016

SEE INSTRUCTIONS ON PAGE 2

SC

1. This small miner waiver is filed for the assessment year beginning on September 1, 2014 and ending on September 1, 2015.
2. The undersigned and all related parties owned ten or fewer mining claims, mill, or tunnel sites located and maintained on Federal lands in the United States of America on September 1, 2014.
3. The undersigned have performed the assessment work required by law for each mining claim listed prior to filing this waiver and understand that by filing this form, the undersigned must file an affidavit of assessment work with the Bureau of Land Management (BLM) by the December 30th following the filing of this waiver.
4. The undersigned understand that if the assessment work obligation has not yet come due under 30 U.S.C. 28 (for those claims in their first assessment year only), a notice of intent to hold reciting this condition must be recorded by the December 30th following the filing of this waiver.
5. The undersigned understand that mill and tunnel sites may also be listed on this waiver and be waived from payment of the maintenance fee, and that a notice of intent to hold for these sites is required to be filed with the BLM by the December 30th following the filing of this waiver.
6. The undersigned understand and acknowledge that pursuant to 43 U.S.C. 1212 and 18 U.S.C. 1001, the filing or recording of a false, fictitious, or fraudulent document with the BLM may result in a fine of up to \$250,000, a prison term not to exceed five years, or both.
7. The mining claims, mill or tunnel sites for which this waiver from payment of the maintenance fees is requested are:

CLAIM OR SITE NAME	BLM RECORDATION SERIAL NUMBER
1. Delta	AMC 403598
2. That's Nice #3	AMC 403599
3. Flight Deck	AMC 405743
4.	
5.	
6.	
7.	
8.	
9.	
10.	

The owner(s) (claimants) of the above mining claims and sites are:

William P. Kirkermunde

(Owner's Name - Please Print)

195 Rainbow Rd

(Owner's Mailing Address)

William P Kirkermunde

(Owner's Signature)

Livingston

(City)

TX

(State)

77339

(Zip Code)

(Owner's Name - Please Print)

(Owner's Mailing Address)

Melburn N Kuoman POA
Agent only

(Owner's Signature)

(City)

(State)

(Zip Code)

(Owner's Name - Please Print)

(Owner's Mailing Address)

(Owner's Signature)

(City)

(State)

(Zip Code)

(Owner's Name - Please Print)

(Owner's Mailing Address)

(Owner's Signature)

(City)

(State)

(Zip Code)

(Continued on page 2)

BY:

pm

NNV
9/23/2014
pm

(Owner's Name - Please Print)	(Owner's Signature)		
(Owner's Mailing Address)	(City)	(State)	(Zip Code)
(Owner's Name - Please Print)	(Owner's Signature)		
(Owner's Mailing Address)	(City)	(State)	(Zip Code)
(Owner's Name - Please Print)	(Owner's Signature)		
(Owner's Mailing Address)	(City)	(State)	(Zip Code)
(Owner's Name - Please Print)	(Owner's Signature)		
(Owner's Mailing Address)	(City)	(State)	(Zip Code)

18 U.S.C. 1001 and 43 U.S.C. 1212 make it a crime for any person knowingly and willfully to make to any department or agency of the United States any false, fictitious or fraudulent statements or representations as to any matter within its jurisdiction.

INSTRUCTIONS

1. This certification is made under the provisions of 43 U.S.C. § 1744 and 30 U.S.C. §28-28k and the regulations thereunder (43 CFR Part 3830).
2. The claimant(s) must fill in the dates in paragraph 1 for the beginning and ending of the assessment year for which this waiver is sought.
3. The claimant(s) must fill in the date in paragraph 2 for the beginning of the assessment year for which this waiver is sought.
4. All claim and site names and BLM serial numbers must be listed for the mining claims, mill sites, and tunnel sites for which the waiver is sought.
5. All owners of the mining claims, mill sites, and tunnel sites and their addresses must be given.
6. This waiver form must be signed by all the claimants or their designated agent, in original form. If an agent is designated, a notarized designation of agent, signed by all of the claimants with proper address given, must be submitted with this waiver.
7. This form must be filed no later than September 1st for the upcoming assessment year in the BLM State Office where the mining claims or sites are recorded, or the waiver cannot be granted by the BLM. (Example: To obtain a waiver for the assessment year 2012, which begins on September 1, 2011, you must qualify for and file for a waiver no later than September 1, 2011, in the proper BLM State Office.)
8. For all mining claims which require assessment work, you must record an affidavit of labor on or before the December 30th immediately following the filing of this waiver. For all other mining claims or sites waived, you must record a notice of intent to hold on or before the December 30th immediately following the filing of this waiver.
9. Mill and tunnel sites may also be listed on this waiver and be waived from payment of the maintenance fee. A notice of intent to hold for these sites is required to be filed by the December 30th following the filing of this waiver.

RECEIVED
 M A Z STATE OFFICE
 2014 AUG 28 A 11:19
 PHOENIX, ARIZONA

FOR OFFICIAL USE ONLY

UNITED STATES
DEPARTMENT OF THE INTERIOR
BUREAU OF LAND MANAGEMENT

MAINTENANCE FEE WAIVER CERTIFICATION

SEE INSTRUCTIONS ON PAGE 2

573

Me1
480-399-5805

FORM APPROVED
OMB NO. 1004-0114
Expires: October 31, 2016

1. This small miner waiver is filed for the assessment year beginning on September 1 2014 and ending on September 1 2015.
2. The undersigned and all related parties owned ten or fewer mining claims, mill, or tunnel sites located and maintained on Federal lands in the United States of America on September 1 2014.
3. The undersigned have performed the assessment work required by law for each mining claim listed prior to filing this waiver and understand that by filing this form, the undersigned must file an affidavit of assessment work with the Bureau of Land Management (BLM) by the December 30th following the filing of this waiver.
4. The undersigned understand that if the assessment work obligation has not yet come due under 30 U.S.C. 28 (for those claims in their first assessment year only), a notice of intent to hold reciting this condition must be recorded by the December 30th following the filing of this waiver.
5. The undersigned understand that mill and tunnel sites may also be listed on this waiver and be waived from payment of the maintenance fee, and that a notice of intent to hold for these sites is required to be filed with the BLM by the December 30th following the filing of this waiver.
6. The undersigned understand and acknowledge that pursuant to 43 U.S.C. 1212 and 18 U.S.C. 1001, the filing or recording of a false, fictitious, or fraudulent document with the BLM may result in a fine of up to \$250,000, a prison term not to exceed five years, or both.
7. The mining claims, mill or tunnel sites for which this waiver from payment of the maintenance fees is requested are:

CLAIM OR SITE NAME	BLM RECORDATION SERIAL NUMBER
1. <u>Delta</u>	<u>AMC 403598</u>
2. <u>That's Nice #3</u>	<u>AMC 403599</u>
3. <u>Flight Deck</u>	<u>AMC 405743</u>
4.	
5.	
6.	
7.	
8.	
9.	
10.	

The owner(s) (claimants) of the above mining claims and sites are:

William P. Kirkermine
(Owner's Name - Please Print)

195 Rainbow Rd
(Owner's Mailing Address)

Melburn N Vrooman
(Owner's Name - Please Print)

(Owner's Mailing Address)

(Owner's Name - Please Print)

(Owner's Mailing Address)

(Owner's Name - Please Print)

(Owner's Mailing Address)

Melburn N Vrooman Agent only
William P Kirkermine
(Owner's Signature)

LIVINGSTON TX 77339
(City) (State) (Zip Code)

Melburn N Vrooman BLM Agent (Signature) only
(City) (State) (Zip Code)

(Owner's Signature)

(City) (State) (Zip Code)

(Owner's Signature)

(City) (State) (Zip Code)

(Owner's Name - Please Print)	(Owner's Signature)		
(Owner's Mailing Address)	(City)	(State)	(Zip Code)
(Owner's Name - Please Print)	(Owner's Signature)		
(Owner's Mailing Address)	(City)	(State)	(Zip Code)
(Owner's Name - Please Print)	(Owner's Signature)		
(Owner's Mailing Address)	(City)	(State)	(Zip Code)
(Owner's Name - Please Print)	(Owner's Signature)		
(Owner's Mailing Address)	(City)	(State)	(Zip Code)

18 U.S.C. 1001 and 43 U.S.C. 1212 make it a crime for any person knowingly and willfully to make to any department or agency of the United States any false, fictitious or fraudulent statements or representations as to any matter within its jurisdiction.

INSTRUCTIONS

1. This certification is made under the provisions of 43 U.S.C. § 1744 and 30 U.S.C. §28-28k and the regulations thereunder (43 CFR Part 3830).
2. The claimant(s) must fill in the dates in paragraph 1 for the beginning and ending of the assessment year for which this waiver is sought.
3. The claimant(s) must fill in the date in paragraph 2 for the beginning of the assessment year for which this waiver is sought.
4. All claim and site names and BLM serial numbers must be listed for the mining claims, mill sites, and tunnel sites for which the waiver is sought.
5. All owners of the mining claims, mill sites, and tunnel sites and their addresses must be given.
6. This waiver form must be signed by all the claimants or their designated agent, in original form. If an agent is designated, a notarized designation of agent, signed by all of the claimants with proper address given, must be submitted with this waiver.
7. This form must be filed no later than September 1st for the upcoming assessment year in the BLM State Office where the mining claims or sites are recorded, or the waiver cannot be granted by the BLM. (Example: To obtain a waiver for the assessment year 2012, which begins on September 1, 2011, you must qualify for and file for a waiver no later than September 1, 2011, in the proper BLM State Office.)
8. For all mining claims which require assessment work, you must record an affidavit of labor on or before the December 30th immediately following the filing of this waiver. For all other mining claims or sites waived, you must record a notice of intent to hold on or before the December 30th immediately following the filing of this waiver.
9. Mill and tunnel sites may also be listed on this waiver and be waived from payment of the maintenance fee. A notice of intent to hold for these sites is required to be filed by the December 30th following the filing of this waiver.

RECEIVED
BLM STATE OFFICE
2011 AUG 28 AM 11:19
PHOENIX, ARIZONA

FOR OFFICIAL USE ONLY

UNITED STATES
DEPARTMENT OF THE INTERIOR
BUREAU OF LAND MANAGEMENT

574

MAINTENANCE FEE WAIVER CERTIFICATION

FORM APPROVED
OMB NO. 1004-0114
Expires: October 31, 2016

SEE INSTRUCTIONS ON PAGE 2

SC

1. This small miner waiver is filed for the assessment year beginning on September 1, 2014 and ending on September 1, 2015.
2. The undersigned and all related parties owned ten or fewer mining claims, mill, or tunnel sites located and maintained on Federal lands in the United States of America on September 1, 2014.
3. The undersigned have performed the assessment work required by law for each mining claim listed prior to filing this waiver and understand that by filing this form, the undersigned must file an affidavit of assessment work with the Bureau of Land Management (BLM) by the December 30th following the filing of this waiver.
4. The undersigned understand that if the assessment work obligation has not yet come due under 30 U.S.C. 28 (for those claims in their first assessment year only), a notice of intent to hold reciting this condition must be recorded by the December 30th following the filing of this waiver.
5. The undersigned understand that mill and tunnel sites may also be listed on this waiver and be waived from payment of the maintenance fee, and that a notice of intent to hold for these sites is required to be filed with the BLM by the December 30th following the filing of this waiver.
6. The undersigned understand and acknowledge that pursuant to 43 U.S.C. 1212 and 18 U.S.C. 1001, the filing or recording of a false, fictitious, or fraudulent document with the BLM may result in a fine of up to \$250,000, a prison term not to exceed five years, or both.
7. The mining claims, mill or tunnel sites for which this waiver from payment of the maintenance fees is requested are:

CLAIM OR SITE NAME	BLM RECORDATION SERIAL NUMBER
1. Badger	✓ AMC 4142210
2. Oh My Gold	AMC 414687
3. Red Flats Top	AMC 414688
4. Rocky Gulch	AMC 414689
5. The Rusty Pick	AMC 414690
6. Upper Antelope East	AMC 414691
7. Upper Antelope West	AMC 414692
8.	
9.	
10.	

The owner(s) (claimants) of the above mining claims and sites are:

Edward C Hustling
(Owner's Name - Please Print)
11805 Avenida Sivrita
(Owner's Mailing Address)

Edward C Hustling
(Owner's Signature)
San Diego CA 92818
(City) (State) (Zip Code)

Kathleen A. Hustling
(Owner's Name - Please Print)
11805 Avenida Sivrita
(Owner's Mailing Address)

Kathleen A Hustling
(Owner's Signature)
San Diego CA 92818
(City) (State) (Zip Code)

(Owner's Name - Please Print)

(Owner's Mailing Address)

Melburn N Krooman POA
Agent to ~~the~~ ONLY POA
(City) (State) (Zip Code)

(Owner's Name - Please Print)

(Owner's Mailing Address)

(Owner's Signature)

(City) (State) (Zip Code)

(Continued on page 2)

ENTERED
SEP 15 2014
BY: fm

NWV
9/23/2014
km

(Owner's Name - Please Print)	(Owner's Signature)		
(Owner's Mailing Address)	(City)	(State)	(Zip Code)
(Owner's Name - Please Print)	(Owner's Signature)		
(Owner's Mailing Address)	(City)	(State)	(Zip Code)
(Owner's Name - Please Print)	(Owner's Signature)		
(Owner's Mailing Address)	(City)	(State)	(Zip Code)
(Owner's Name - Please Print)	(Owner's Signature)		
(Owner's Mailing Address)	(City)	(State)	(Zip Code)

18 U.S.C. 1001 and 43 U.S.C. 1212 make it a crime for any person knowingly and willfully to make to any department or agency of the United States any false, fictitious or fraudulent statements or representations as to any matter within its jurisdiction.

INSTRUCTIONS

1. This certification is made under the provisions of 43 U.S.C. § 1744 and 30 U.S.C. §28-28k and the regulations thereunder (43 CFR Part 3830).
2. The claimant(s) must fill in the dates in paragraph 1 for the beginning and ending of the assessment year for which this waiver is sought.
3. The claimant(s) must fill in the date in paragraph 2 for the beginning of the assessment year for which this waiver is sought.
4. All claim and site names and BLM serial numbers must be listed for the mining claims, mill sites, and tunnel sites for which the waiver is sought.
5. All owners of the mining claims, mill sites, and tunnel sites and their addresses must be given.
6. This waiver form must be signed by all the claimants or their designated agent, in original form. If an agent is designated, a notarized designation of agent, signed by all of the claimants with proper address given, must be submitted with this waiver.
7. This form must be filed no later than September 1st for the upcoming assessment year in the BLM State Office where the mining claims or sites are recorded, or the waiver cannot be granted by the BLM. (Example: To obtain a waiver for the assessment year 2012, which begins on September 1, 2011, you must qualify for and file for a waiver no later than September 1, 2011, in the proper BLM State Office.)
8. For all mining claims which require assessment work, you must record an affidavit of labor on or before the December 30th immediately following the filing of this waiver. For all other mining claims or sites waived, you must record a notice of intent to hold on or before the December 30th immediately following the filing of this waiver.
9. Mill and tunnel sites may also be listed on this waiver and be waived from payment of the maintenance fee. A notice of intent to hold for these sites is required to be filed by the December 30th following the filing of this waiver.

RECEIVED
 BLM AZ STATE OFFICE
 2014 AUG 28 A 10:09
 PHOENIX, ARIZONA

FOR OFFICIAL USE ONLY

UNITED STATES
DEPARTMENT OF THE INTERIOR
BUREAU OF LAND MANAGEMENT

574

MAINTENANCE FEE WAIVER CERTIFICATION

SEE INSTRUCTIONS ON PAGE 2

FORM APPROVED
OMB NO. 1004-0114
Expires: October 31, 2016

1. This small miner waiver is filed for the assessment year beginning on September 1, 2014 and ending on September 1, 2015.
2. The undersigned and all related parties owned ten or fewer mining claims, mill, or tunnel sites located and maintained on Federal lands in the United States of America on September 1, 2014.
3. The undersigned have performed the assessment work required by law for each mining claim listed prior to filing this waiver and understand that by filing this form, the undersigned must file an affidavit of assessment work with the Bureau of Land Management (BLM) by the December 30th following the filing of this waiver.
4. The undersigned understand that if the assessment work obligation has not yet come due under 30 U.S.C. 28 (for those claims in their first assessment year only), a notice of intent to hold reciting this condition must be recorded by the December 30th following the filing of this waiver.
5. The undersigned understand that mill and tunnel sites may also be listed on this waiver and be waived from payment of the maintenance fee, and that a notice of intent to hold for these sites is required to be filed with the BLM by the December 30th following the filing of this waiver.
6. The undersigned understand and acknowledge that pursuant to 43 U.S.C. 1212 and 18 U.S.C. 1001, the filing or recording of a false, fictitious, or fraudulent document with the BLM may result in a fine of up to \$250,000, a prison term not to exceed five years, or both.
7. The mining claims, mill or tunnel sites for which this waiver from payment of the maintenance fees is requested are:

CLAIM OR SITE NAME	BLM RECORDATION SERIAL NUMBER
1. Badger	✓ AMC 414210
2. Oh My Gold	AMC 414687
3. Red Flats Top	AMC 414688
4. Rocky Gulch	AMC 414689
5. The Rusty Pick	AMC 414690
6. Upper Antelope East	AMC 414691
7. Upper Antelope West	AMC 414692
8.	
9.	
10.	

The owner(s) (claimants) of the above mining claims and sites are:

Edward C Hustling
(Owner's Name - Please Print)
11805 Avenida Suvrita
(Owner's Mailing Address)

Kathleen A. Hustling
(Owner's Name - Please Print)
11805 Avenida Suvrita
(Owner's Mailing Address)

Melburn N Vrooman
(Owner's Name - Please Print)
(Owner's Mailing Address)

Melburn N Vrooman agent only
Edward C Hustling
(Owner's Signature)

San Diego CA 92818
(City) (State) (Zip Code)

Melburn N Vrooman agent only
Kathleen A. Hustling
(Owner's Signature)


San Diego CA 92818
(City) (State) (Zip Code)

Melburn N Vrooman POA
Agent ~~to~~ ONLY POA
(City) (State) (Zip Code)

(Owner's Name - Please Print)
(Owner's Mailing Address)

(Owner's Signature)
(City) (State) (Zip Code)

(Continued on page 2)



NWV
9/23/2014
[signature]

(Owner's Name - Please Print)	(Owner's Signature)		
(Owner's Mailing Address)	(City)	(State)	(Zip Code)
(Owner's Name - Please Print)	(Owner's Signature)		
(Owner's Mailing Address)	(City)	(State)	(Zip Code)
(Owner's Name - Please Print)	(Owner's Signature)		
(Owner's Mailing Address)	(City)	(State)	(Zip Code)
(Owner's Name - Please Print)	(Owner's Signature)		
(Owner's Mailing Address)	(City)	(State)	(Zip Code)

18 U.S.C. 1001 and 43 U.S.C. 1212 make it a crime for any person knowingly and willfully to make to any department or agency of the United States any false, fictitious or fraudulent statements or representations as to any matter within its jurisdiction.

INSTRUCTIONS

1. This certification is made under the provisions of 43 U.S.C. § 1744 and 30 U.S.C. §28-28k and the regulations thereunder (43 CFR Part 3830).
2. The claimant(s) must fill in the dates in paragraph 1 for the beginning and ending of the assessment year for which this waiver is sought.
3. The claimant(s) must fill in the date in paragraph 2 for the beginning of the assessment year for which this waiver is sought.
4. All claim and site names and BLM serial numbers must be listed for the mining claims, mill sites, and tunnel sites for which the waiver is sought.
5. All owners of the mining claims, mill sites, and tunnel sites and their addresses must be given.
6. This waiver form must be signed by all the claimants or their designated agent, in original form. If an agent is designated, a notarized designation of agent, signed by all of the claimants with proper address given, must be submitted with this waiver.
7. This form must be filed no later than September 1st for the upcoming assessment year in the BLM State Office where the mining claims or sites are recorded, or the waiver cannot be granted by the BLM. (Example: To obtain a waiver for the assessment year 2012, which begins on September 1, 2011, you must qualify for and file for a waiver no later than September 1, 2011, in the proper BLM State Office.)
8. For all mining claims which require assessment work, you must record an affidavit of labor on or before the December 30th immediately following the filing of this waiver. For all other mining claims or sites waived, you must record a notice of intent to hold on or before the December 30th immediately following the filing of this waiver.
9. Mill and tunnel sites may also be listed on this waiver and be waived from payment of the maintenance fee. A notice of intent to hold for these sites is required to be filed by the December 30th following the filing of this waiver.

RECEIVED
 BLM AZ STATE OFFICE
 2011 AUG 28 A 10:09
 PHOENIX, ARIZONA

FOR OFFICIAL USE ONLY

UNITED STATES **1575**
DEPARTMENT OF THE INTERIOR
BUREAU OF LAND MANAGEMENT

MAINTENANCE FEE WAIVER CERTIFICATION

FORM APPROVED
OMB NO. 1004-0114
Expires: October 31, 2016

SEE INSTRUCTIONS ON PAGE 2

SC

1. This small miner waiver is filed for the assessment year beginning on September 1, 2014 and ending on September 1, 2015
2. The undersigned and all related parties owned ten or fewer mining claims, mill, or tunnel sites located and maintained on Federal lands in the United States of America on September 1, 2014.
3. The undersigned have performed the assessment work required by law for each mining claim listed prior to filing this waiver and understand that by filing this form, the undersigned must file an affidavit of assessment work with the Bureau of Land Management (BLM) by the December 30th following the filing of this waiver.
4. The undersigned understand that if the assessment work obligation has not yet come due under 30 U.S.C. 28 (for those claims in their first assessment year only), a notice of intent to hold reciting this condition must be recorded by the December 30th following the filing of this waiver.
5. The undersigned understand that mill and tunnel sites may also be listed on this waiver and be waived from payment of the maintenance fee, and that a notice of intent to hold for these sites is required to be filed with the BLM by the December 30th following the filing of this waiver.
6. The undersigned understand and acknowledge that pursuant to 43 U.S.C. 1212 and 18 U.S.C. 1001, the filing or recording of a false, fictitious, or fraudulent document with the BLM may result in a fine of up to \$250,000, a prison term not to exceed five years, or both.
7. The mining claims, mill or tunnel sites for which this waiver from payment of the maintenance fees is requested are:

CLAIM OR SITE NAME	BLM RECORDATION SERIAL NUMBER
1. <u>Crossover</u>	<u>✓ AMC 414683</u>
2.	
3.	
4.	
5.	
6.	
7.	
8.	
9.	
10.	

The owner(s) (claimants) of the above mining claims and sites are:

Patricia Cook Patricia Cook
(Owner's Name - Please Print) (Owner's Signature)
3100 S. Whitehorse Pike #7 Hammonton NJ 08037
(Owner's Mailing Address) (City) (State) (Zip Code)


Robert J. Priddy Robert J Priddy
(Owner's Name - Please Print) (Owner's Signature)
Po Box 814 25545 GHOST TOWN Congress AZ 85332
(Owner's Mailing Address) (City) (State) (Zip Code)
Rd

Melburn N Krooman POA
(Owner's Name - Please Print) (Owner's Signature) agent ONLY POA
 (City) (State) (Zip Code)
(Owner's Mailing Address)

(Owner's Name - Please Print) (Owner's Signature)

(Owner's Mailing Address) (City) (State) (Zip Code)

(Continued on page 2)



NNV
9/23/2014
PM

(Owner's Name - Please Print)	(Owner's Signature)		
(Owner's Mailing Address)	(City)	(State)	(Zip Code)
(Owner's Name - Please Print)	(Owner's Signature)		
(Owner's Mailing Address)	(City)	(State)	(Zip Code)
(Owner's Name - Please Print)	(Owner's Signature)		
(Owner's Mailing Address)	(City)	(State)	(Zip Code)
(Owner's Name - Please Print)	(Owner's Signature)		
(Owner's Mailing Address)	(City)	(State)	(Zip Code)

18 U.S.C. 1001 and 43 U.S.C. 1212 make it a crime for any person knowingly and willfully to make to any department or agency of the United States any false, fictitious or fraudulent statements or representations as to any matter within its jurisdiction.

INSTRUCTIONS

1. This certification is made under the provisions of 43 U.S.C. § 1744 and 30 U.S.C. §28-28k and the regulations thereunder (43 CFR Part 3830).
2. The claimant(s) must fill in the dates in paragraph 1 for the beginning and ending of the assessment year for which this waiver is sought.
3. The claimant(s) must fill in the date in paragraph 2 for the beginning of the assessment year for which this waiver is sought.
4. All claim and site names and BLM serial numbers must be listed for the mining claims, mill sites, and tunnel sites for which the waiver is sought.
5. All owners of the mining claims, mill sites, and tunnel sites and their addresses must be given.
6. This waiver form must be signed by all the claimants or their designated agent, in original form. If an agent is designated, a notarized designation of agent, signed by all of the claimants with proper address given, must be submitted with this waiver.
7. This form must be filed no later than September 1st for the upcoming assessment year in the BLM State Office where the mining claims or sites are recorded, or the waiver cannot be granted by the BLM. (Example: To obtain a waiver for the assessment year 2012, which begins on September 1, 2011, you must qualify for and file for a waiver no later than September 1, 2011, in the proper BLM State Office.)
8. For all mining claims which require assessment work, you must record an affidavit of labor on or before the December 30th immediately following the filing of this waiver. For all other mining claims or sites waived, you must record a notice of intent to hold on or before the December 30th immediately following the filing of this waiver.
9. Mill and tunnel sites may also be listed on this waiver and be waived from payment of the maintenance fee. A notice of intent to hold for these sites is required to be filed by the December 30th following the filing of this waiver.

RECEIVED
 BLM AZ STATE OFFICE
 2011 AUG 28 10:19
 PHOENIX, ARIZONA
 FOR OFFICIAL USE ONLY

UNITED STATES **1575**
DEPARTMENT OF THE INTERIOR
BUREAU OF LAND MANAGEMENT

MAINTENANCE FEE WAIVER CERTIFICATION

FORM APPROVED
OMB NO. 1004-0114
Expires: October 31, 2016

SEE INSTRUCTIONS ON PAGE 2

SC

1. This small miner waiver is filed for the assessment year beginning on September 1, 2014 and ending on September 1, 2015
2. The undersigned and all related parties owned ten or fewer mining claims, mill, or tunnel sites located and maintained on Federal lands in the United States of America on September 1, 2014.
3. The undersigned have performed the assessment work required by law for each mining claim listed prior to filing this waiver and understand that by filing this form, the undersigned must file an affidavit of assessment work with the Bureau of Land Management (BLM) by the December 30th following the filing of this waiver.
4. The undersigned understand that if the assessment work obligation has not yet come due under 30 U.S.C. 28 (for those claims in their first assessment year only), a notice of intent to hold reciting this condition must be recorded by the December 30th following the filing of this waiver.
5. The undersigned understand that mill and tunnel sites may also be listed on this waiver and be waived from payment of the maintenance fee, and that a notice of intent to hold for these sites is required to be filed with the BLM by the December 30th following the filing of this waiver.
6. The undersigned understand and acknowledge that pursuant to 43 U.S.C. 1212 and 18 U.S.C. 1001, the filing or recording of a false, fictitious, or fraudulent document with the BLM may result in a fine of up to \$250,000, a prison term not to exceed five years, or both.
7. The mining claims, mill or tunnel sites for which this waiver from payment of the maintenance fees is requested are:

CLAIM OR SITE NAME	BLM RECORDATION SERIAL NUMBER
1. <u>Crossover</u>	<u>✓ AMC 414683</u>
2.	
3.	
4.	
5.	
6.	
7.	
8.	
9.	
10.	

The owner(s) (claimants) of the above mining claims and sites are:

Patricia Cook
(Owner's Name - Please Print)
3100 S. Whitehorse Pike #7
(Owner's Mailing Address)

Melburn N Vrooman agent only
Patricia Cook
(Owner's Signature)
Hammonton NJ 08037
(City) (State) (Zip Code)

Robert J. Priddy
(Owner's Name - Please Print)
Po Box 814 25545 GHOST TOWN Rd
(Owner's Mailing Address)

Robert J Priddy
(Owner's Signature)
Congress AZ 85332
(City) (State) (Zip Code)

Melburn N Vrooman
(Owner's Name - Please Print)

(Owner's Mailing Address)

Melburn N Vrooman POA agent ONLY POA
(Owner's Signature)

(City) (State) (Zip Code)

(Owner's Name - Please Print)

(Owner's Mailing Address)

(Owner's Signature)

(City) (State) (Zip Code)

(Continued on page 2)

ENTERED
BY: fm

NNV
9/23/2014
pm

(Owner's Name - Please Print)	(Owner's Signature)		
(Owner's Mailing Address)	(City)	(State)	(Zip Code)
(Owner's Name - Please Print)	(Owner's Signature)		
(Owner's Mailing Address)	(City)	(State)	(Zip Code)
(Owner's Name - Please Print)	(Owner's Signature)		
(Owner's Mailing Address)	(City)	(State)	(Zip Code)
(Owner's Name - Please Print)	(Owner's Signature)		
(Owner's Mailing Address)	(City)	(State)	(Zip Code)

18 U.S.C. 1001 and 43 U.S.C. 1212 make it a crime for any person knowingly and willfully to make to any department or agency of the United States any false, fictitious or fraudulent statements or representations as to any matter within its jurisdiction.

INSTRUCTIONS

1. This certification is made under the provisions of 43 U.S.C. § 1744 and 30 U.S.C. §28-28k and the regulations thereunder (43 CFR Part 3830).
2. The claimant(s) must fill in the dates in paragraph 1 for the beginning and ending of the assessment year for which this waiver is sought.
3. The claimant(s) must fill in the date in paragraph 2 for the beginning of the assessment year for which this waiver is sought.
4. All claim and site names and BLM serial numbers must be listed for the mining claims, mill sites, and tunnel sites for which the waiver is sought.
5. All owners of the mining claims, mill sites, and tunnel sites and their addresses must be given.
6. This waiver form must be signed by all the claimants or their designated agent, in original form. If an agent is designated, a notarized designation of agent, signed by all of the claimants with proper address given, must be submitted with this waiver.
7. This form must be filed no later than September 1st for the upcoming assessment year in the BLM State Office where the mining claims or sites are recorded, or the waiver cannot be granted by the BLM. (Example: To obtain a waiver for the assessment year 2012, which begins on September 1, 2011, you must qualify for and file for a waiver no later than September 1, 2011, in the proper BLM State Office.)
8. For all mining claims which require assessment work, you must record an affidavit of labor on or before the December 30th immediately following the filing of this waiver. For all other mining claims or sites waived, you must record a notice of intent to hold on or before the December 30th immediately following the filing of this waiver.
9. Mill and tunnel sites may also be listed on this waiver and be waived from payment of the maintenance fee. A notice of intent to hold for these sites is required to be filed by the December 30th following the filing of this waiver.

RECEIVED
 BLM AZ STATE OFFICE
 2014 AUG 28 PM 10:19
 PHOENIX, ARIZONA

FOR OFFICIAL USE ONLY

UNITED STATES **1575**
DEPARTMENT OF THE INTERIOR
BUREAU OF LAND MANAGEMENT

MAINTENANCE FEE WAIVER CERTIFICATION

FORM APPROVED
OMB NO. 1004-0114
Expires: October 31, 2016

SEE INSTRUCTIONS ON PAGE 2

SC

1. This small miner waiver is filed for the assessment year beginning on September 1, 2014 and ending on September 1, 2015
2. The undersigned and all related parties owned ten or fewer mining claims, mill, or tunnel sites located and maintained on Federal lands in the United States of America on September 1, 2014.
3. The undersigned have performed the assessment work required by law for each mining claim listed prior to filing this waiver and understand that by filing this form, the undersigned must file an affidavit of assessment work with the Bureau of Land Management (BLM) by the December 30th following the filing of this waiver.
4. The undersigned understand that if the assessment work obligation has not yet come due under 30 U.S.C. 28 (for those claims in their first assessment year only), a notice of intent to hold reciting this condition must be recorded by the December 30th following the filing of this waiver.
5. The undersigned understand that mill and tunnel sites may also be listed on this waiver and be waived from payment of the maintenance fee, and that a notice of intent to hold for these sites is required to be filed with the BLM by the December 30th following the filing of this waiver.
6. The undersigned understand and acknowledge that pursuant to 43 U.S.C. 1212 and 18 U.S.C. 1001, the filing or recording of a false, fictitious, or fraudulent document with the BLM may result in a fine of up to \$250,000, a prison term not to exceed five years, or both.
7. The mining claims, mill or tunnel sites for which this waiver from payment of the maintenance fees is requested are:

CLAIM OR SITE NAME	BLM RECORDATION SERIAL NUMBER
1. <u>Crossover</u>	<u>✓ Ane 414683</u>
2.	
3.	
4.	
5.	
6.	
7.	
8.	
9.	
10.	

The owner(s) (claimants) of the above mining claims and sites are:

Patricia Cook
(Owner's Name - Please Print)
3100 S. Whitehorse Pike #7
(Owner's Mailing Address)

Melburn N Vroom agent only
Patricia Cook
(Owner's Signature)

Robert J. Priddy
(Owner's Name - Please Print)
Po Box 814 25545 GHOST TWN Rd
(Owner's Mailing Address)

Hammonton NJ 08037
(City) (State) (Zip Code)
Melburn N Vroom
Robert J Priddy agent only
(Owner's Signature)
Congress AZ 85332
(City) (State) (Zip Code)

Melburn N Vrooman
(Owner's Name - Please Print)
(Owner's Mailing Address)

Melburn N Vrooman POA
agent only POA
(Owner's Signature)
(City) (State) (Zip Code)

(Owner's Name - Please Print)
(Owner's Mailing Address)

(Owner's Signature)

(City)

(State)

(Zip Code)

(Continued on page 2)

BY: fm

NNV
9/23/2014
pm

(Owner's Name - Please Print)

(Owner's Signature)

(Owner's Mailing Address)

(City)

(State)

(Zip Code)

(Owner's Name - Please Print)

(Owner's Signature)

(Owner's Mailing Address)

(City)

(State)

(Zip Code)

(Owner's Name - Please Print)

(Owner's Signature)

(Owner's Mailing Address)

(City)

(State)

(Zip Code)

(Owner's Name - Please Print)

(Owner's Signature)

(Owner's Mailing Address)

(City)

(State)

(Zip Code)

18 U.S.C. 1001 and 43 U.S.C. 1212 make it a crime for any person knowingly and willfully to make to any department or agency of the United States any false, fictitious or fraudulent statements or representations as to any matter within its jurisdiction.

INSTRUCTIONS

1. This certification is made under the provisions of 43 U.S.C. § 1744 and 30 U.S.C. §28-28k and the regulations thereunder (43 CFR Part 3830).
2. The claimant(s) must fill in the dates in paragraph 1 for the beginning and ending of the assessment year for which this waiver is sought.
3. The claimant(s) must fill in the date in paragraph 2 for the beginning of the assessment year for which this waiver is sought.
4. All claim and site names and BLM serial numbers must be listed for the mining claims, mill sites, and tunnel sites for which the waiver is sought.
5. All owners of the mining claims, mill sites, and tunnel sites and their addresses must be given.
6. This waiver form must be signed by all the claimants or their designated agent, in original form. If an agent is designated, a notarized designation of agent, signed by all of the claimants with proper address given, must be submitted with this waiver.
7. This form must be filed no later than September 1st for the upcoming assessment year in the BLM State Office where the mining claims or sites are recorded, or the waiver cannot be granted by the BLM. (Example: To obtain a waiver for the assessment year 2012, which begins on September 1, 2011, you must qualify for and file for a waiver no later than September 1, 2011, in the proper BLM State Office.)
8. For all mining claims which require assessment work, you must record an affidavit of labor on or before the December 30th immediately following the filing of this waiver. For all other mining claims or sites waived, you must record a notice of intent to hold on or before the December 30th immediately following the filing of this waiver.
9. Mill and tunnel sites may also be listed on this waiver and be waived from payment of the maintenance fee. A notice of intent to hold for these sites is required to be filed by the December 30th following the filing of this waiver.

RECEIVED
BLM STATE OFFICE
2011 AUG 28 PM 1:19
PHOENIX, ARIZONA

FOR OFFICIAL USE ONLY

UNITED STATES
DEPARTMENT OF THE INTERIOR
BUREAU OF LAND MANAGEMENT

MAINTENANCE FEE WAIVER CERTIFICATION

SEE INSTRUCTIONS ON PAGE 2

FORM APPROVED
OMB NO. 1004-0114
Expires: October 31, 2016

1. This small miner waiver is filed for the assessment year beginning on September 1, 2014 and ending on September 1, 2015
2. The undersigned and all related parties owned ten or fewer mining claims, mill, or tunnel sites located and maintained on Federal lands in the United States of America on September 1, 2014.
3. The undersigned have performed the assessment work required by law for each mining claim listed prior to filing this waiver and understand that by filing this form, the undersigned must file an affidavit of assessment work with the Bureau of Land Management (BLM) by the December 30th following the filing of this waiver.
4. The undersigned understand that if the assessment work obligation has not yet come due under 30 U.S.C. 28 (for those claims in their first assessment year only), a notice of intent to hold reciting this condition must be recorded by the December 30th following the filing of this waiver.
5. The undersigned understand that mill and tunnel sites may also be listed on this waiver and be waived from payment of the maintenance fee, and that a notice of intent to hold for these sites is required to be filed with the BLM by the December 30th following the filing of this waiver.
6. The undersigned understand and acknowledge that pursuant to 43 U.S.C. 1212 and 18 U.S.C. 1001, the filing or recording of a false, fictitious, or fraudulent document with the BLM may result in a fine of up to \$250,000, a prison term not to exceed five years, or both.
7. The mining claims, mill or tunnel sites for which this waiver from payment of the maintenance fees is requested are:

CLAIM OR SITE NAME	BLM RECORDATION SERIAL NUMBER
1. Devils Nest AU2	✓ AMC 358837
2. Devils Nest AU10	AMC 358838
3. Devils Nest AU11	AMC 358839
4. Devils Nest AU1	AMC 358836
5. END RUN	AMC 426135
6. That's NICE	AMC 403516
7.	
8.	
9.	
10.	

The owner(s) (claimants) of the above mining claims and sites are:

Melburn N. Vrooman
(Owner's Name - Please Print)
PO Box 814
(Owner's Mailing Address)

Melburn N. Vrooman
(Owner's Signature)
Congress A2 85332
(City) (State) (Zip Code)

(Owner's Name - Please Print)

(Owner's Mailing Address)

(Owner's Signature)

(City) (State) (Zip Code)

(Owner's Name - Please Print)

(Owner's Mailing Address)

(Owner's Signature)

(City) (State) (Zip Code)


(Owner's Name - Please Print)

(Owner's Mailing Address)

(Owner's Signature)

(City) (State) (Zip Code)

(Continued on page 2)



NWV
9/23/2014
PM

(Owner's Name - Please Print)

(Owner's Signature)

(Owner's Mailing Address)

(City)

(State)

(Zip Code)

(Owner's Name - Please Print)

(Owner's Signature)

(Owner's Mailing Address)

(City)

(State)

(Zip Code)

(Owner's Name - Please Print)

(Owner's Signature)

(Owner's Mailing Address)

(City)

(State)

(Zip Code)

(Owner's Name - Please Print)

(Owner's Signature)

(Owner's Mailing Address)

(City)

(State)

(Zip Code)

18 U.S.C. 1001 and 43 U.S.C. 1212 make it a crime for any person knowingly and willfully to make to any department or agency of the United States any false, fictitious or fraudulent statements or representations as to any matter within its jurisdiction.

INSTRUCTIONS

1. This certification is made under the provisions of 43 U.S.C. § 1744 and 30 U.S.C. §28-28k and the regulations thereunder (43 CFR Part 3830).
2. The claimant(s) must fill in the dates in paragraph 1 for the beginning and ending of the assessment year for which this waiver is sought.
3. The claimant(s) must fill in the date in paragraph 2 for the beginning of the assessment year for which this waiver is sought.
4. All claim and site names and BLM serial numbers must be listed for the mining claims, mill sites, and tunnel sites for which the waiver is sought.
5. All owners of the mining claims, mill sites, and tunnel sites and their addresses must be given.
6. This waiver form must be signed by all the claimants or their designated agent, in original form. If an agent is designated, a notarized designation of agent, signed by all of the claimants with proper address given, must be submitted with this waiver.
7. This form must be filed no later than September 1st for the upcoming assessment year in the BLM State Office where the mining claims or sites are recorded, or the waiver cannot be granted by the BLM. (Example: To obtain a waiver for the assessment year 2012, which begins on September 1, 2011, you must qualify for and file for a waiver no later than September 1, 2011, in the proper BLM State Office.)
8. For all mining claims which require assessment work, you must record an affidavit of labor on or before the December 30th immediately following the filing of this waiver. For all other mining claims or sites waived, you must record a notice of intent to hold on or before the December 30th immediately following the filing of this waiver.
9. Mill and tunnel sites may also be listed on this waiver and be waived from payment of the maintenance fee. A notice of intent to hold for these sites is required to be filed by the December 30th following the filing of this waiver.

RECEIVED
BLM AZ STATE OFFICE
2011 AUG 28 A 10:18
PHOENIX, ARIZONA

FOR OFFICIAL USE ONLY

UNITED STATES **577**
DEPARTMENT OF THE INTERIOR
BUREAU OF LAND MANAGEMENT

MAINTENANCE FEE WAIVER CERTIFICATION

SEE INSTRUCTIONS ON PAGE 2

FORM APPROVED
OMB NO. 1004-0114
Expires: October 31, 2016

1. This small miner waiver is filed for the assessment year beginning on September 1, 2014 and ending on September 1, 2015.
2. The undersigned and all related parties owned ten or fewer mining claims, mill, or tunnel sites located and maintained on Federal lands in the United States of America on September 1, 2014.
3. The undersigned have performed the assessment work required by law for each mining claim listed prior to filing this waiver and understand that by filing this form, the undersigned must file an affidavit of assessment work with the Bureau of Land Management (BLM) by the December 30th following the filing of this waiver.
4. The undersigned understand that if the assessment work obligation has not yet come due under 30 U.S.C. 28 (for those claims in their first assessment year only), a notice of intent to hold reciting this condition must be recorded by the December 30th following the filing of this waiver.
5. The undersigned understand that mill and tunnel sites may also be listed on this waiver and be waived from payment of the maintenance fee, and that a notice of intent to hold for these sites is required to be filed with the BLM by the December 30th following the filing of this waiver.
6. The undersigned understand and acknowledge that pursuant to 43 U.S.C. 1212 and 18 U.S.C. 1001, the filing or recording of a false, fictitious, or fraudulent document with the BLM may result in a fine of up to \$250,000, a prison term not to exceed five years, or both.
7. The mining claims, mill or tunnel sites for which this waiver from payment of the maintenance fees is requested are:

CLAIM OR SITE NAME	BLM RECORDATION SERIAL NUMBER
1. De Vault Placers	✓ AMC 414684
2. Fletchers Gold	AMC 414685
3. Fletchers Gold Ext	AMC 414686
4. VIVA GOLD	AMC 414693
5. COUGHRUN	AMC 344708
6. LIKKER GITTER	AMC 345233
7. THATS NICE #2	AMC 403518
8.	
9.	
10.	

The owner(s) (claimants) of the above mining claims and sites are:

Robert J Pritty

(Owner's Name - Please Print)

PO BOX 814 25545 S. Ghost town Rd.

(Owner's Mailing Address)

(Owner's Name - Please Print)

(Owner's Mailing Address)

(Owner's Name - Please Print)

(Owner's Mailing Address)

(Owner's Name - Please Print)

(Owner's Mailing Address)

Robert J. Pritty

(Owner's Signature)

Congress AZ 85332

(City)

(State)

(Zip Code)

Melburn N Kroon
agent onty PoA

(City)

(State)

(Zip Code)

(Owner's Signature)

(City)

(State)

(Zip Code)


(Owner's Signature)

(City)

(State)

(Zip Code)

(Continued on page 2)



nmv
9/23/2014
pm

(Owner's Name - Please Print)

(Owner's Signature)

(Owner's Mailing Address)

(City)

(State)

(Zip Code)

(Owner's Name - Please Print)

(Owner's Signature)

(Owner's Mailing Address)

(City)

(State)

(Zip Code)

(Owner's Name - Please Print)

(Owner's Signature)

(Owner's Mailing Address)

(City)

(State)

(Zip Code)

(Owner's Name - Please Print)

(Owner's Signature)

(Owner's Mailing Address)

(City)

(State)

(Zip Code)

18 U.S.C. 1001 and 43 U.S.C. 1212 make it a crime for any person knowingly and willfully to make to any department or agency of the United States any false, fictitious or fraudulent statements or representations as to any matter within its jurisdiction.

INSTRUCTIONS

1. This certification is made under the provisions of 43 U.S.C. § 1744 and 30 U.S.C. § 28-28k and the regulations thereunder (43 CFR Part 3830).
2. The claimant(s) must fill in the dates in paragraph 1 for the beginning and ending of the assessment year for which this waiver is sought.
3. The claimant(s) must fill in the date in paragraph 2 for the beginning of the assessment year for which this waiver is sought.
4. All claim and site names and BLM serial numbers must be listed for the mining claims, mill sites, and tunnel sites for which the waiver is sought.
5. All owners of the mining claims, mill sites, and tunnel sites and their addresses must be given.
6. This waiver form must be signed by all the claimants or their designated agent, in original form. If an agent is designated, a notarized designation of agent, signed by all of the claimants with proper address given, must be submitted with this waiver.
7. This form must be filed no later than September 1st for the upcoming assessment year in the BLM State Office where the mining claims or sites are recorded, or the waiver cannot be granted by the BLM. (Example: To obtain a waiver for the assessment year 2012, which begins on September 1, 2011, you must qualify for and file for a waiver no later than September 1, 2011, in the proper BLM State Office.)
8. For all mining claims which require assessment work, you must record an affidavit of labor on or before the December 30th immediately following the filing of this waiver. For all other mining claims or sites waived, you must record a notice of intent to hold on or before the December 30th immediately following the filing of this waiver.
9. Mill and tunnel sites may also be listed on this waiver and be waived from payment of the maintenance fee. A notice of intent to hold for these sites is required to be filed by the December 30th following the filing of this waiver.

RECEIVED
BLM AZ STATE OFFICE
2011 AUG 28 AM 10:18
PHOENIX, ARIZONA

FOR OFFICIAL USE ONLY

UNITED STATES **577**
DEPARTMENT OF THE INTERIOR
BUREAU OF LAND MANAGEMENT
MAINTENANCE FEE WAIVER CERTIFICATION

FORM APPROVED
OMB NO. 1004-0114
Expires: October 31, 2016

SEE INSTRUCTIONS ON PAGE 2 *SC*

1. This small miner waiver is filed for the assessment year beginning on September 1, 2014 and ending on September 1, 2015.
2. The undersigned and all related parties owned ten or fewer mining claims, mill, or tunnel sites located and maintained on Federal lands in the United States of America on September 1, 2014.
3. The undersigned have performed the assessment work required by law for each mining claim listed prior to filing this waiver and understand that by filing this form, the undersigned must file an affidavit of assessment work with the Bureau of Land Management (BLM) by the December 30th following the filing of this waiver.
4. The undersigned understand that if the assessment work obligation has not yet come due under 30 U.S.C. 28 (for those claims in their first assessment year only), a notice of intent to hold reciting this condition must be recorded by the December 30th following the filing of this waiver.
5. The undersigned understand that mill and tunnel sites may also be listed on this waiver and be waived from payment of the maintenance fee, and that a notice of intent to hold for these sites is required to be filed with the BLM by the December 30th following the filing of this waiver.
6. The undersigned understand and acknowledge that pursuant to 43 U.S.C. 1212 and 18 U.S.C. 1001, the filing or recording of a false, fictitious, or fraudulent document with the BLM may result in a fine of up to \$250,000, a prison term not to exceed five years, or both.
7. The mining claims, mill or tunnel sites for which this waiver from payment of the maintenance fees is requested are:

CLAIM OR SITE NAME	BLM RECORDATION SERIAL NUMBER
1. De Vault Placers	✓ AMC 414684
2. Fletchers Gold	AMC 414685
3. Fletchers Gold Ext	AMC 414686
4. VIVA GOLD	AMC 414693
5. COUGAR RUN	AMC 344708
6. LIKKER GILIER	AMC 345233
7. THATS NICE #2	AMC 403518
8.	
9.	
10.	

The owner(s) (claimants) of the above mining claims and sites are:

Robert J Pritty

(Owner's Name - Please Print)

PO BOX 814 25545 S. Ghost town Rd.

(Owner's Mailing Address)

Melburn N Urdoman agent only
Robert J. Pritty

(Owner's Signature)

Congress AZ 85332

(City)

(State)

(Zip Code)

Melburn N Urdoman

(Owner's Name - Please Print)

Melburn N Urdoman
agent ~~(Owner's Signature)~~ only PoA

(Owner's Mailing Address)

(City)

(State)

(Zip Code)

(Owner's Name - Please Print)

(Owner's Signature)

(Owner's Mailing Address)

(City)

(State)

(Zip Code)

(Owner's Name - Please Print)

(Owner's Signature)

(Owner's Mailing Address)

(City)

(State)

(Zip Code)

(Continued on page 2)

ENTERED
BY: MM

MMV
9/23/2014
mm

(Owner's Name - Please Print)

(Owner's Signature)

(Owner's Mailing Address)

(City)

(State)

(Zip Code)

(Owner's Name - Please Print)

(Owner's Signature)

(Owner's Mailing Address)

(City)

(State)

(Zip Code)

(Owner's Name - Please Print)

(Owner's Signature)

(Owner's Mailing Address)

(City)

(State)

(Zip Code)

(Owner's Name - Please Print)

(Owner's Signature)

(Owner's Mailing Address)

(City)

(State)

(Zip Code)

18 U.S.C. 1001 and 43 U.S.C. 1212 make it a crime for any person knowingly and willfully to make to any department or agency of the United States any false, fictitious or fraudulent statements or representations as to any matter within its jurisdiction.

INSTRUCTIONS

1. This certification is made under the provisions of 43 U.S.C. § 1744 and 30 U.S.C. §28-28k and the regulations thereunder (43 CFR Part 3830).
2. The claimant(s) must fill in the dates in paragraph 1 for the beginning and ending of the assessment year for which this waiver is sought.
3. The claimant(s) must fill in the date in paragraph 2 for the beginning of the assessment year for which this waiver is sought.
4. All claim and site names and BLM serial numbers must be listed for the mining claims, mill sites, and tunnel sites for which the waiver is sought.
5. All owners of the mining claims, mill sites, and tunnel sites and their addresses must be given.
6. This waiver form must be signed by all the claimants or their designated agent, in original form. If an agent is designated, a notarized designation of agent, signed by all of the claimants with proper address given, must be submitted with this waiver.
7. This form must be filed no later than September 1st for the upcoming assessment year in the BLM State Office where the mining claims or sites are recorded, or the waiver cannot be granted by the BLM. (Example: To obtain a waiver for the assessment year 2012, which begins on September 1, 2011, you must qualify for and file for a waiver no later than September 1, 2011, in the proper BLM State Office.)
8. For all mining claims which require assessment work, you must record an affidavit of labor on or before the December 30th immediately following the filing of this waiver. For all other mining claims or sites waived, you must record a notice of intent to hold on or before the December 30th immediately following the filing of this waiver.
9. Mill and tunnel sites may also be listed on this waiver and be waived from payment of the maintenance fee. A notice of intent to hold for these sites is required to be filed by the December 30th following the filing of this waiver.

RECEIVED
BLM AZ STATE OFFICE
2014 AUG 28 AM 10:18
PHOENIX, ARIZONA

FOR OFFICIAL USE ONLY

426134

NOTICE OF INTENTION TO HOLD MINING CLAIMS/SITES

When Recorded Return Document to:


Mel VRoomanPO Box 814Congress AZ 85332☐ Check here if this is a change of address.Telephone: 480-399-5805E-mail Address VRO70@yahoo.comBLM
Date
StampRECEIVED
AZ STATE OFFICE
2014 AUG 27 P 2:32
PHOENIX, ARIZONAI (We) intend to hold the claims(s) and/or site(s) listed below for the calendar year 20 14, and I (We) have filed or will file a Notice of Intent to Hold in the county where the claim (s) is located.

Reason for filing a Notice of Intent to Hold instead of an assessment work filing (check one):

☐ Maintenance fee was paid to maintain claim(s) during this assessment year.☐ Mill or tunnel sites.☒ Claim(s) was located during the current assessment year.☐ BLM has deferred assessment work (attach copy of decision granting deferment, or pending petition for deferment including date petition was filed.)

Line No.	AMC NUMBER	CLAIM/SITE NAME	COUNTY RECORDER DATA (If available)	TWP	RNG	SEC
1	426135	END RUN	B 4996 P. 757	10N	5W	36
2						
3						
4						
5						
6						
7						
8						
9						
10						

Two Sided Document

Form: MCF110
Revised Jan. 2006
Page 1 of 2

NOTICE OF INTENTION TO HOLD MINING CLAIMS/SITES
page 2

BLM Date Stamp	2014 AUG 27 P 2:32 PHOENIX, ARIZONA RECEIVED AZ STATE OFFICE
----------------------	---

1. State of Arizona, County of Yavapai
2. I (Name) Melburn N Vrooman
3. Reside at (Address) PO Box 814 Ghost town Rd
City Congress County Yavapai State AZ Zip 85332 being duly sworn, depose and
say that I am a citizen of the United States, more than eighteen years of age, that all of the facts set forth in this
notice, subject to the provisions and penalties of 18 U.S.C. 1001 pertaining to the filing of false, fictitious, or fraudulent
statements with the United States, are true and correct according to the best of my knowledge, information and belief.
4. Owner's name and address (If not shown in Items 1-3 above). _____
5. Dated: 8/16/14 Signature: Melburn N Vrooman

Bureau of Land Management
Arizona State Office
www.az.blm.gov

No. of Claims:	<u>1</u>	x \$10 =	<u>10</u>
Check No:	<u>CC</u>	Init.	<u>SC</u>
Receipt No.:	<u>3114530</u>		
For BLM Use Only			

Form: MCF110
Revised Jan. 2006
Page 2 of 2

426134

Send To:

NOTICE OF INTENTION TO HOLD MINING CLAIMS/SITES

When Recorded Return Document to:

Patricia Steinmetz

PO Box 953

Congress AZ 85332

BLM
Date
Stamp

PHOENIX, ARIZONA

2014 AUG 27 P 2:32

RECEIVED
BLM AZ STATE OFFICE☐ Check here if this is a change of address.

Telephone: 480-399-5806

E-mail Address

I (We) intend to hold the claims(s) and/or site(s) listed below for the calendar year 20 14 and I (We) have filed or will file a Notice of Intent to Hold in the county where the claim (s) is located.

Reason for filing a Notice of Intent to Hold instead of an assessment work filing (check one):

☐ Maintenance fee was paid to maintain claim(s) during this assessment year.

☐ Mill or tunnel sites.

☒ Claim(s) was located during the current assessment year.

☐ BLM has deferred assessment work (attach copy of decision granting deferment, or pending petition for deferment including date petition was filed.)

Line No.	AMC NUMBER	CLAIM/SITE NAME	COUNTY RECORDER DATA (If available)	TWP	RNG	SEC
1	426136	First Forty		9N	4W	18
2	426137	Second Forty		9N	4W	18
3	426139	Little Weaver		9N	5W	24
4	426141	Red Twister		10N	5W	25
5	426142	Twisted Sister		10N	5W	25
6	426138	Indian Creek North		10N	5W	25
7	426140	Red Metal		10N	5W	25
8	426134	East twenty		9N	4W	18
9						
10						

Two Sided Document

Form: MCF110

AUG 29 2014

Revised Jan. 2006

Page 1 of 2

BY: Rutan

NOTICE OF INTENTION TO HOLD MINING CLAIMS/SITES
page 2

BLM Date Stamp	2014 AUG 27 PD 2:32 PHOENIX, ARIZONA RECEIVED M AZ STATE OFFICE
----------------------	--

1. State of Arizona, County of Yavapai
2. I (Name) Patricia Steinmetz
3. Reside at (Address) PO Box 953
City Congress County Yavapai State AZ Zip 85332 being duly sworn, depose and
say that I am a citizen of the United States, more than eighteen years of age, that all of the facts set forth in this
notice, subject to the provisions and penalties of 18 U.S.C. 1001 pertaining to the filing of false, fictitious, or fraudulent
statements with the United States, are true and correct according to the best of my knowledge, information and belief.

4. Owner's name and address (If not shown in Items 1-3 above). _____

5. Dated: 8/17/2014 Signature: Patricia Steinmetz

Bureau of Land Management
Arizona State Office
www.az.blm.gov

No. of Claims:	<u>8</u>	x \$10 =	<u>80</u>
Check No:	<u>CC</u>	Init.	<u>SC</u>
Receipt No.:	<u>3114530</u>		
For BLM Use Only			

Form: MCF110
Revised Jan. 2006
Page 2 of 2

When Recorded Return Document to:

Melburn N Vrooman
PO Box 814

Congress, AZ 85332

☐ Check here if this is a change of address.

Telephone: 480-399 5805

E-mail address: VRO 78@yahoo.com

403598
405743

AFFIDAVIT OF PERFORMANCE OF ANNUAL WORK

1. State of Arizona, County of Yavapai ss:

2. I (Name) Melburn N Vrooman

3. Reside at (Address) PO Box 814

City Congress County Yavapai

State AZ zip 85332

being duly sworn, depose and say that I am a citizen of the United States, more than eighteen years of age, and that all of the facts set forth in this affidavit, subject to the provisions and penalties of 18 U.S.C. 1001 pertaining to the filing of false, fictitious, or fraudulent statements with the United States, are true and correct according to the best of my knowledge, information and belief.

4. Owner's name and address (if not shown in Items 1-3 above). William P Kirkermine
195 Rainbow Road, Livingston Texas 77339

5. That I am personally acquainted with the mining claim(s). The work and improvements were made by and at the expense of the owner(s) of said claim(s). Said contiguous group of claims, listed on this document, are situated in the



Weaver (optional) Mining District; Yavapai County, Arizona.

Line No.	AMC NUMBER	CLAIM/SITE NAME	COUNTY RECORDER DATA (If available)	TWP	RNG	SEC
1	403598	Delta		10N	4W	30
2	403599	Thats Nice#3		10N	4W	30
3	405743	Flight Deck	B.4796 P.139	9N	4W	8
4						
5						
6						

Form: MCF108

Revised Jan. 2006

Page 1 of 2



BLM
Date
Stamp

2014 AUG 27 P 2:33
PHOENIX, ARIZONA
REGISTERED
LM AZ STATE OFFICE

7						
8						
9						
10						

6. That between the dates starting at 12 o'clock noon on September 1, 20 13 and ending at 12 o'clock noon on September 1, 20 14 at least \$ 600- dollars worth of work and improvements were done and performed upon said claim(s) or upon one or more of a contiguous group of claims for the benefit of all, wholly or partly outside of a contiguous group of claims for the benefit of all, not including the location work.

7. That the following persons were employed to perform the work and improvements described herein: Mel Vrooman, Paul Kirkeemindi, Justin Smith, John Barrett

8. That the work and improvements performed were: Claim Improvements, Roads Access, Security

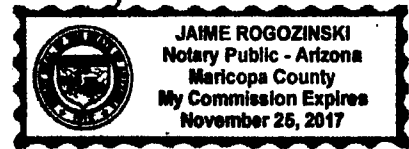
9. Dated: 8/27/14 Signature: Melburn N Vrooman - Melburn N Vrooman

SUBSCRIBED AND SWORN TO before me, a Notary Public, this 27th day of August 20 14

By: Melburn Vrooman

Notary Public [Signature]

My Commission Expires November 25, 2017



Bureau of Land Management
Arizona State Office
www.az.blm.gov

No. of Claims: 3 x \$10 = 30
Check No.: CC Init. SC
Receipt No.: 3114530
For BLM Use Only

412210
414683

When Recorded Return Document to:

Mel Vrooman
PO Box 814
Congress AZ
85332

☐ Check here is this is a change of address.

Telephone: 480-399-5805

E-mail address: _____

AFFIDAVIT OF PERFORMANCE OF ANNUAL WORK

1. State of Arizona, County of Yavapai ss:

2. I (Name) Melburn N Vrooman

3. Reside at (Address) PO Box 814

City Congress County Yavapai


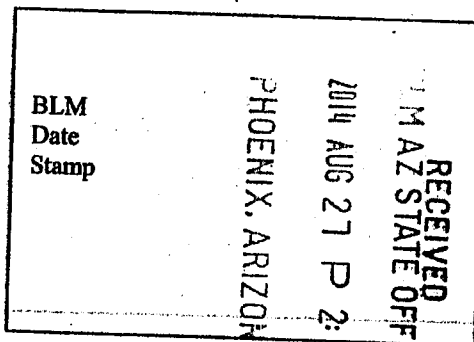
State AZ Zip 85332 being duly sworn, depose and say that I am a citizen of the United States, more than eighteen years of age, and that all of the facts set forth in this affidavit, subject to the provisions and penalties of 18 U.S.C. 1001 pertaining to the filing of false, fictitious, or fraudulent statements with the United States, are true and correct according to the best of my knowledge, information and belief.

4. Owner's name and address (If not shown in Items 1-3 above). Edward C Husting and Kathleen A Husting 11805 Avenida Sivrta, San Diego, CA 92818


5. That I am personally acquainted with the mining claim(s). The work and improvements were made by and at the expense of the owner(s) of said claim(s). Said contiguous group of claims, listed on this document, are situated in the

Weaver (optional) Mining District; Yavapai County, Arizona.

Line No.	AMC NUMBER	CLAIM/SITE NAME	COUNTY RECORDER DATA (If available)	TWP	RNG	SEC
1	412210	Badger	B4835 P. 800 Amend B. 4846 P. 401	13N	1W	21
2	414687	OH My Gold	B 4870 P928	10N	4W	18
3	414688	Red Flats Top	B. 4870 P. 924	10N	4W	18
4	414689	Rocky Gulch	B 4870 P. 927	10N	4W	18
5	414690	The Rusty Pick	B 4870 P. 926	10N	4W	18
6	414691	Upper Antelope EAST	B 4870 P. 929	10N	4W	17



AFFIDAVIT OF PERFORMANCE OF ANNUAL WORK – page 2



7	414692	Upper Anklelope West	B. 4870 P. 930	10N	4W	17
8						
9						
10						

6. That between the dates starting at 12 o'clock noon on September 1, 20 13 and ending at 12 o'clock noon on September 1, 20 14 at least \$ 1858 dollars worth of work and improvements were done and performed upon said claim(s) or upon one or more of a contiguous group of claims for the benefit of all, wholly or partly outside of a contiguous group of claims for the benefit of all, not including the location work.

7. That the following persons were employed to perform the work and improvements described herein: _____

Mel Vrooman, John Barrett, Justin Smith, Dave Pepin

8. That the work and improvements performed were: Roads to Claim, Claim Improve
ments

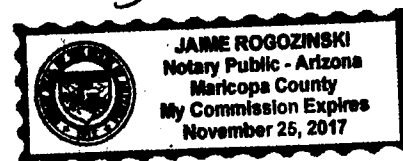
9. Dated: 8/27/14 Signature: Melburn N Vrooman Melburn N Vrooman

SUBSCRIBED AND SWORN TO before me, a Notary Public, this 27th day of August 20 14

By: Melburn Vrooman

Notary Public

My Commission Expires November 25, 2017



Bureau of Land Management
Arizona State Office
www.az.blm.gov

No. of Claims: 7 x \$10 = 70
Check No.: CC Init. SC
Receipt No.: 3114530
For BLM Use Only

Form: MCF108
Revised Jan. 2006
Page 2 of 2

When Recorded Return Document to:

Mel Vrooman
PO Box 814
Congress AZ 85332

358836
344707
403516

☐ Check here if this is a change of address.

Telephone: 480-399-5805

E-mail address: vro70@yahoo.com

AFFIDAVIT OF PERFORMANCE OF ANNUAL WORK

1. State of Arizona, County of YAVAPAI ss:

2. I (Name) Melburn N Vrooman

3. Reside at (Address) PO Box 814

City Congress County YAVAPAI

State AZ Zip 85332 being duly sworn, depose and say that I am a citizen of the United States, more than eighteen years of age, and that all of the facts set forth in this affidavit, subject to the provisions and penalties of 18 U.S.C. 1001 pertaining to the filing of false, fictitious, or fraudulent statements with the United States, are true and correct according to the best of my knowledge, information and belief.


4. Owner's name and address (if not shown in Items 1-3 above).

5. That I am personally acquainted with the mining claim(s). The work and improvements were made by and at the expense of the owner(s) of said claim(s). Said contiguous group of claims, listed on this document, are situated in the


Weaver (optional) Mining District; YAVAPAI County, Arizona.

Line No.	AMC NUMBER	CLAIM/SITE NAME	COUNTY RECORDER DATA (If available)	TWP	RNG	SEC
1	358837	Devils Nest AU2	BK 4108 P.99	10N	4W	30,31
2	358838	Devils Nest AU10	BK 4108 P.100	10N	4W	30,31
3	358839	Devils Nest AU11	BK 4108 P.95	10N	4W	31
4	358836	Devils Nest AU1	BK 4109 P.97	10N	4W	31
5	344708	Cougar Run		10N	5W	35
6	345233	LIKKER Gitter		10N	5W	35

Form: MCF108
Revised Jan. 2006
Page 1 of 2



AFFIDAVIT OF PERFORMANCE OF ANNUAL WORK - page 2



RECEIVED
BLM AZ STATE OFFICE

7	403516	That's Nice	BK 4766 P. 491	9N	4W	5
8	403518	That's Nice #2	BK 4766 P. 492	10N	4W	30
9	403517	That's Nice #1	BK 4765 P. 117	10N	5W	36
10						

Fee \$155.00

6. That between the dates starting at 12 o'clock noon on September 1, 20 13 and ending at 12 o'clock noon on September 1, 20 14 at least \$ 1600 dollars worth of work and improvements were done and performed upon said claim(s) or upon one or more of a contiguous group of claims for the benefit of all, wholly or partly outside of a contiguous group of claims for the benefit of all, not including the location work.

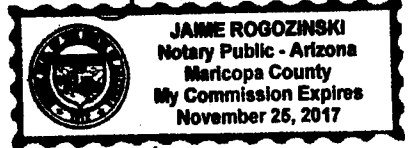
7. That the following persons were employed to perform the work and improvements described herein: John Barrett, Steve Barrett, John Taylor, William Berridge

8. That the work and improvements performed were: Road Repair to claims, Claim Improvements, Geological Report

9. Dated: 8/27/14 Signature: Melburn N Vrooman Melburn N Vrooman

SUBSCRIBED AND SWORN TO before me, a Notary Public, this 27th day of August 20 14

By: Melburn Vrooman
Notary Public



My Commission Expires November 25, 2017

Bureau of Land Management
Arizona State Office
www.az.blm.gov

No. of Claims:	<u>9</u>	x \$10 =	<u>90</u>
Check No.:	<u>CC</u>	Init.	<u>SC</u>
Receipt No.:	<u>3114530</u>		
For BLM Use Only			

Form: MCF108
Revised Jan. 2006
Page 2 of 2

414683

When Recorded Return Document to:

Mel VROOMAN
PO BOX 814Congress AZ 85332☐ Check here is this is a change of address.Telephone: 480-399-5805

E-mail address: _____

AFFIDAVIT OF PERFORMANCE OF ANNUAL WORK

1. State of Arizona, County of Yavapai ss:2. I (Name) Melburn V Vrooman3. Reside at (Address) PO BOX 814City Congress County YavapaiState AZ Zip 85332

being duly sworn, depose and say that I am a citizen of the United States, more than eighteen years of age, and that all of the facts set forth in this affidavit, subject to the provisions and penalties of 18 U.S.C. 1001 pertaining to the filing of false, fictitious, or fraudulent statements with the United States, are true and correct according to the best of my knowledge, information and belief.

4. Owner's name and address (If not shown in Items 1-3 above). Patricia Cook (AMC 414683 only)
Robert J Priddy 85535 Ghost town Rd Congress AZ

5. That I am personally acquainted with the mining claim(s). The work and improvements were made by and at the expense of the owner(s) of said claim(s). Said contiguous group of claims, listed on this document, are situated in the


Weaver (optional) Mining District; Yavapai County, Arizona.


Line No.	AMC NUMBER	CLAIM/SITE NAME	COUNTY RECORDER DATA (If available)	TWP	RNG	SEC
1	414684	De Vault Placers		10N	4W	17
2	414685	Fletchers Gold		10N	4W	18
3	414686	Fletchers Gold Ext		10N	4W	18
4	414693	VIVA Gold		10N	4W	18
5	414683	Cross over		10N	4W	18
6						

Form: MCF108

Revised Jan. 2006

Page 1 of 2

BLM
Date
StampRECEIVED
BLM AZ STATE OFFICE
2014 AUG 27 P 2:34
PHOENIX, ARIZONA



7						
8						
9						
10						

6. That between the dates starting at 12 o'clock noon on September 1, 20 13 and ending at 12 o'clock noon on September 1, 20 14 at least \$ 1150 dollars worth of work and improvements were done and performed upon said claim(s) or upon one or more of a contiguous group of claims for the benefit of all, wholly or partly outside of a contiguous group of claims for the benefit of all, not including the location work.

7. That the following persons were employed to perform the work and improvements described herein: Dave Pepin, Mel Vrooman, Todd Jenkins, John Barrett

8. That the work and improvements performed were: Claim Improvements, Road work

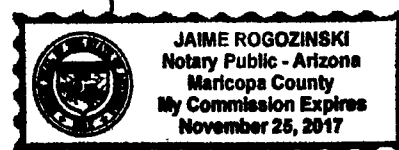
9. Dated: 8/27/14 Signature: Melburn N Vrooman Melburn N Vrooman

SUBSCRIBED AND SWORN TO before me, a Notary Public, this 27th day of August 20 14

By: Melburn Vrooman

Notary Public [Signature]

My Commission Expires November 25, 2017



Bureau of Land Management
Arizona State Office
www.az.blm.gov

No. of Claims:	<u>5</u>	x \$10 =	<u>50</u>
Check No.:	<u>CC</u>	Init.	<u>SC</u>
Receipt No.:	<u>3114530</u>		
For BLM Use Only			

Form: MCF108
Revised Jan. 2006
Page 2 of 2

403516

NOTICE OF INTENTION TO HOLD MINING CLAIMS/SITES

When Recorded Return Document to:

Dennis Jones
325 Scots Ave SE
McINTOSH, MN
56556

BLM
Date
Stamp

RECEIVED
 M AZ STATE OFFICE
 2014 AUG 27 P 2:31
 PHOENIX, ARIZONA

☐ Check here if this is a change of address.Telephone: 218 431 0154

E-mail Address _____

I (We) intend to hold the claims(s) and/or site(s) listed below for the calendar year 2014, and I (We) have filed or will file a Notice of Intent to Hold in the county where the claim (s) is located.

Reason for filing a Notice of Intent to Hold instead of an assessment work filing (check one):

- ☒ Maintenance fee was paid to maintain claim(s) during this assessment year.
☐ Mill or tunnel sites.
☐ Claim(s) was located during the current assessment year.
☐ BLM has deferred assessment work (attach copy of decision granting deferment, or pending petition for deferment including date petition was filed.)

Line No.	AMC NUMBER	CLAIM/SITE NAME	COUNTY RECORDER DATA (if available)	TWP	RNG	SEC
1	403517	That's Nice #1		10N	5W	36
2						
3						
4						
5						
6						
7						
8						
9						
10						

AUG 29 2014
 BY: RAM

NOTICE OF INTENTION TO HOLD MINING CLAIMS/SITES
page 2

RECEIVED ARIZONA STATE OFFICE 2014 AUG 27 P 2:31 PHOENIX, ARIZONA	BLM Date Stamp
--	----------------------

1. State of Arizona, County of Yavapai
2. I (Name) Dennis Jones
3. Reside at (Address) 325 Scots Ave SE McIntosh M
City McIntosh County Pope State MN Zip 56556 being duly sworn, depose and
say that I am a citizen of the United States, more than eighteen years of age, that all of the facts set forth in this
notice, subject to the provisions and penalties of 18 U.S.C. 1001 pertaining to the filing of false, fictitious, or fraudulent
statements with the United States, are true and correct according to the best of my knowledge, information and belief.
4. Owner's name and address (If not shown in Items 1-3 above). _____
5. Dated: 8/18/14 Signature: Dennis Jones

Bureau of Land Management
Arizona State Office
www.blm.gov/az

No. of Claims: <u>1</u> x \$10 = <u>10</u>
Check No: <u>CC</u> Init. <u>SC</u>
Receipt No.: <u>3114530</u>
For BLM Use Only

1 When Recorded, mail to:

RECEIVED
MAZ STATE OFFICE
2014 AUG 27 P 2:40
PHOENIX, ARIZONA

6 **SPECIAL DURABLE FINANCIAL POWER OF ATTORNEY**

8 **KNOW ALL MEN BY THESE PRESENTS:**

10 That I, Patricia M. Cook, the undersigned principal, whose address is 3100 S. White Horse Pike,
11 #7, Hammonton, New Jersey 08037 by this instrument, hereby constitute and appoint
12 Melburn N. Vrooman, whose address is P.O.Box 814, 25545 South Ghost Town Road, Congress, Arizona
13 85332, as my Agent to act in my name, place, stead, and for my use and benefit, as if I were
14 personally present to transact such business and perform every act requisite and necessary to:

- 16 1. Locate, acquire, contract, manage, file and record mining claims on my behalf; and to
17 effect any or all of the above described transactions to any entities on such terms
18 and at prices my attorney may deem proper, and in my name to make, execute,
19 acknowledge and deliver any instrument necessary to effect such transactions; and to
20 ask for, demand, sue for, collect, recover and receive all monies which may become due
21 and owing to me by reason of such transaction;


23 **FURTHERMORE**, I specifically authorize my above named agent to:

- 25 1. Buy, sell, contract, receive, possess, transfer, lease,
26 Let, demise, remise, release, encumber, hypothecate, or mortgage,
27 whichever is applicable to accomplish the objectives heretofore described.
28
29 2. Sign, seal, deliver or otherwise execute and/or acknowledge
30 any and all instruments, papers, or documents requisite and necessary to
accomplish the objectives heretofore described.


GIVING AND GRANTING unto said Agent, full power and authority to transact any business, perform every act and thing whatsoever requisite and necessary to fully accomplish the intent and purposes of this Special Power of Attorney, and therefore, I hereby ratify and confirm every act that said Agent shall lawfully do or cause to be done by virtue of these presents.

The validity of this Special Power of Attorney shall not be affected by any subsequent disability, incapacity, or lapse of time, and shall continue in full force and effect during my lifetime, unless sooner revoked or terminated by me in writing.

IN WITNESS WHEREOF, I (we) have hereunto set my (our) hand(s) and seal this 25 day of November, 2011.



Signature of Witness



Signature of

97 S. White Horse Pike

Address of Witness

3100 S. WHP # 7

Address of Principal

Hammononton NJ 08037

City/State/Zip

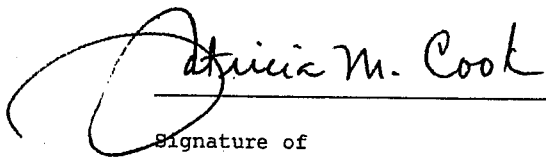
Hammononton, NJ 08037

City/State/Zip

RECEIVED
AZ STATE OFFICE
2014 AUG 27 P 2:40
PHOENIX, ARIZONA

ACKNOWLEDGMENT OF PRINCIPAL


I, Patricia M. Cook, the principal, sign my name to this power of attorney this 25 day of November, 2011, and being first duly sworn, do declare to the undersigned authority that I sign and execute this instrument as my power of attorney, and that I sign it willingly, or willingly direct another to sign for me, that I execute it as my free and voluntary act for the purposes expressed in the power of attorney and that I am eighteen years of age or older, of sound mind and under no constraint or undue influences.


Signature of

RECEIVED
AZ STATE OFFICE
2011 AUG 27 P 2:41
PHOENIX, ARIZONA

AFFIDAVIT OF WITNESS

I, Yisel Richards, the witness, sign my name to the foregoing power of attorney being first duly sworn and do declare to the undersigned authority that the principal signs and executes this instrument as his power of attorney and that he signs it willingly, or willingly directs another to sign for him, and that I in the presence and hearing of the principal, sign this power of attorney as witness to the principal's signing and that to the best of my knowledge, the principal is eighteen years of age or older, of sound mind and under no constraint or undue influence.

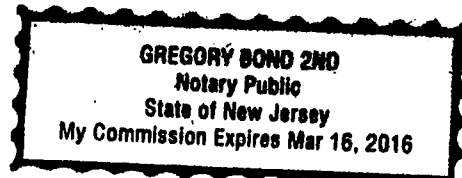

Signature of Witness

1
2
3
4 ACKNOWLEDGMENT

5
6 State of New Jersey
7 County of Atlantic

8
9 SUBSCRIBED, SWORN TO AND ACKNOWLEDGE before me by Patricia M. Crow
10 the principal, and subscribed and sworn to before me by Vicente
11 Pichardo, the witness, this 25 day of November 2011.

12
13
14 [Signature]
15 NOTARY PUBLIC



RECEIVED
IN AZ STATE OFFICE
2014 AUG 27 P 2:41
PHOENIX, ARIZONA

1 _____
2
3 **SPECIAL DURABLE FINANCIAL POWER OF ATTORNEY**
4

5 **KNOW ALL MEN BY THESE PRESENTS:**

6
7 That I, Robert J. Parity, the undersigned principal, whose address is
8 P.O. Box 814 Congress AZ 85332 by this instrument, hereby constitute and appoint

9 Melburn N. Vrooman, whose address is P.O.Box 814, 25545 South Ghost Town Road, Congress, Arizona
10 85332, as my Agent to act in my name, place, stead, and for my use and benefit, as if I were
11 personally present to transact such business and perform every act requisite and necessary to:

- 12
13 1. Locate, acquire, contract, manage, file and record mining claims on my behalf; and to
14 effect any or all of the above described transactions to any entities on such terms
15 and at prices my attorney may deem proper, and in my name to make, execute,
16 acknowledge and deliver any instrument necessary to effect such transactions; and to
17 ask for, demand, sue for, collect, recover and receive all monies which may become due
18 and owing to me by reason of such transaction;

19
20 **FURTHERMORE**, I specifically authorize my above named agent to:

- 21
22 1. Buy, sell, contract, receive, possess, transfer, lease,
23 Let, demise, remise, release, encumber, hypothecate, or mortgage,
24 whichever is applicable to accomplish the objectives heretofore described.
25
26 2. Sign, seal, deliver or otherwise execute and/or acknowledge
27 any and all instruments, papers, or documents requisite and necessary to
28 accomplish the objectives heretofore described.

29
30 **GIVING AND GRANTING** unto said Agent, full power and authority to transact
any business, perform every act and thing whatsoever requisite and

1 necessary to fully accomplish the intent and purposes of this Special
2 Power of Attorney, and therefore, I hereby ratify and confirm every act
3 that said Agent shall lawfully do or cause to be done by virtue of these
4 presents.

5
6 The validity of this Special Power of Attorney shall not be affected by
7 any subsequent disability, incapacity, or lapse of time, and shall
8 continue in full force and effect during my lifetime, unless sooner
9 revoked or terminated by me in writing.

10
11 IN WITNESS WHEREOF, I (we) have hereunto set my (our) hand(s) and seal
12 this 7 day of Feb, 2013
13 2011.

14 Melburn N. Hoover

15 Signature of Witness

[Signature]

Signature of

16 P.O. Box 814

17 Address of Witness

P.O. Box 814

Address of Principal

18
19 Congress, Az 85332

20 City/State/Zip

Congress AZ 85332


City/State/Zip

ACKNOWLEDGMENT OF PRINCIPAL

I, Robert J Petty, the principal, sign my name to this power of attorney this 7 day of Feb, 2013, and being first duly sworn, do declare to the undersigned authority that I sign and execute this instrument as my power of attorney, and that I sign it willingly, or willingly direct another to sign for me, that I execute it as my free and voluntary act for the purposes expressed in the power of attorney and that I am eighteen years of age or older, of sound mind and under no constraint or undue influences.




Signature of



AFFIDAVIT OF WITNESS

I, Melburn N Vrooman, the witness, sign my name to the foregoing power of attorney being first duly sworn and do declare to the undersigned authority that the principal signs and executes this instrument as his power of attorney and that he signs it willingly, or willingly directs another to sign for him, and that I in the presence and hearing of the principal, sign this power of attorney as witness to the principal's signing and that to the best of my knowledge, the principal is eighteen years of age or older, of sound mind and under no constraint or undue influence.




Signature of Witness

1
2
3
4
5
6
7
8
9
10
11
12
13
14
15
16
17
18
19
20
21
22
23
24
25
26
27
28
29
30

ACKNOWLEDGMENT



State of Arizona
County of Maricopa

SUBSCRIBED, SWORN TO AND ACKNOWLEDGE before me by Robert J Priddy
the principal, and subscribed and sworn to before me by Melburn N
Vrooman the witness, this 7th day of February 2013.

Carolina Ramos
NOTARY PUBLIC
 Carolina Ramos
Notary Public
Maricopa County, Arizona
My Comm. Expires 08-22-15


ACKNOWLEDGMENT OF PRINCIPAL

I, Robert J Petty, the principal, sign my name to this power of attorney this 7 day of Feb, 2013, and being first duly sworn, do declare to the undersigned authority that I sign and execute this instrument as my power of attorney, and that I sign it willingly, or willingly direct another to sign for me, that I execute it as my free and voluntary act for the purposes expressed in the power of attorney and that I am eighteen years of age or older, of sound mind and under no constraint or undue influences.


Signature of 

AFFIDAVIT OF WITNESS

I, Melburn N Vroman, the witness, sign my name to the foregoing power of attorney being first duly sworn and do declare to the undersigned authority that the principal signs and executes this instrument as his power of attorney and that he signs it willingly, or willingly directs another to sign for him, and that I in the presence and hearing of the principal, sign this power of attorney as witness to the principal's signing and that to the best of my knowledge, the principal is eighteen years of age or older, of sound mind and under no constraint or undue influence.



Signature of Witness

RECEIVED
MAZ STATE OFFICE
2014 AUG 27 P 2:41
PHOENIX, ARIZONA

ACKNOWLEDGMENT

State of Arizona
County of Maricopa

SUBSCRIBED, SWORN TO AND ACKNOWLEDGE before me by Robert J. Priddy
the principal, and subscribed and sworn to before me by Melburn N
Vrooman the witness, this 7th day of February, 2013



RECEIVED
AZ STATE OFFICE
2014 AUG 27 P 2:41
HOENIX, ARIZONA

1 When Recorded, mail to:

RECEIVED
CLM AZ STATE OFFICE
2014 AUG 27 P 41
PHOENIX, ARIZONA

6 **SPECIAL DURABLE FINANCIAL POWER OF ATTORNEY**

8 KNOW ALL MEN BY THESE PRESENTS:

10 That I, EDWARD C. HUSTING, the undersigned principal, whose address is
11 11805 AVENIDA SIVRITA

SAN DIEGO, CA 92128 by this instrument, hereby constitute and appoint

12 Melburn N. Vrooman, whose address is P.O.Box 814, 25545 South Ghost Town Road, Congress, Arizona

13 85332, as my Agent to act in my name, place, stead, and for my use and benefit, as if I were

14 personally present to transact such business and perform every act requisite and necessary to:


- 15
- 16 1. Locate, acquire, contract, manage, file and record mining claims on my behalf; and to
- 17 effect any or all of the above described transactions to any entities on such terms
- 18 and at prices my attorney may deem proper, and in my name to make, execute,
- 19 acknowledge and deliver any instrument necessary to effect such transactions; and to
- 20 ask for, demand, sue for, collect, recover and receive all monies which may become due
- 21 and owing to me by reason of such transaction;
- 22

23 FURTHERMORE, I specifically authorize my above named agent to:

- 24
- 25 1. Buy, sell, contract, receive, possess, transfer, lease,
- 26 Let, demise, remise, release, encumber, hypothecate, or mortgage,
- 27 whichever is applicable to accomplish the objectives heretofore described.
- 28
- 29 2. Sign, seal, deliver or otherwise execute and/or acknowledge
- 30 any and all instruments, papers, or documents requisite and necessary to
- accomplish the objectives heretofore described.

ACKNOWLEDGMENT OF PRINCIPAL

I, EDWARD C. HUSTING, the principal, sign my name to this
power of attorney this ^{19th} ~~3rd~~ day of MARCH, ²⁰¹² ~~2011~~, and being
first duly sworn, do declare to the undersigned authority that I sign and
execute this instrument as my power of attorney, and that I sign it
willingly, or willingly direct another to sign for me, that I execute it
as my free and voluntary act for the purposes expressed in the power of
attorney and that I am eighteen years of age or older, of sound mind and
under no constraint or undue influences.


Signature of

RECEIVED
MAZ STATE OFFICE
2014 AUG 27 P 2:41
PHOENIX, ARIZONA

AFFIDAVIT OF WITNESS

I, JAMES L. WASS, the witness, sign my name to the
foregoing power of attorney being first duly sworn and do declare to the
undersigned authority that the principal signs and executes this
instrument as his power of attorney and that he signs it willingly, or
willingly directs another to sign for him, and that I in the presence and
hearing of the principal, sign this power of attorney as witness to the
principal's signing and that to the best of my knowledge, the principal
is eighteen years of age or older, of sound mind and under no constraint
or undue influence.

106567 James L. Wass
Signature of Witness

1
2 GIVING AND GRANTING unto said Agent, full power and authority to transact
3 any business, perform every act and thing whatsoever requisite and
4 necessary to fully accomplish the intent and purposes of this Special
5 Power of Attorney, and therefore, I hereby ratify and confirm every act
6 that said Agent shall lawfully do or cause to be done by virtue of these
7 presents.

8
9 The validity of this Special Power of Attorney shall not be affected by
10 any subsequent disability, incapacity, or lapse of time, and shall
11 continue in full force and effect during my lifetime, unless sooner
12 revoked or terminated by me in writing.
13

14 IN WITNESS WHEREOF, I (we) have hereunto set my (our) hand(s) and seal

15 *2011* this *19th* day of *March*, *2012* *2011*

16
17 *Samuel S. Wase*

18 Signature of Witness

19
20 *[Signature]*

Signature of

21 *1060567 CROSENORD*

22 Address of Witness

23 *11805 AVENIDA SIVRITA, SAN DIEGO*
CA 92128

24 Address of Principal

25 *SAN DIEGO CA. 92128*

26 City/State/Zip

27 City/State/Zip


28
29
30
RECEIVED
AZ STATE OFFICE
2014 AUG 27 P 2:41
PHOENIX, ARIZONA

ACKNOWLEDGMENT

State of California
County of San Diego

SUBSCRIBED, SWORN TO AND ACKNOWLEDGE before me by Edward (Hasty),
the principal, and subscribed and sworn to before me by Janice Griffing
Notary Public, the witness, this 19 day of March, 2011 2012 SCH

Janice Griffing
NOTARY PUBLIC



RECEIVED
MAZ STATE OFFICE
2014 AUG 27 P 2:41
PHOENIX, ARIZONA

When Recorded, mail to:

WILLIAM PAUL KIRKERMIND II
195 Rainbow Drive, #9560
LIVINGSTON, TX 77399

RECEIVED
H AZ STATE OFFICE
2014 AUG 27 P 2:41
PHOENIX, ARIZONA

SPACE ABOVE THIS LINE FOR RECORDER'S USE

SPECIAL DURABLE FINANCIAL POWER OF ATTORNEY

KNOW ALL MEN BY THESE PRESENTS:

That I, WILLIAM PAUL KIRKERMIND II, the undersigned principal, whose address is 195 Rainbow Drive, #9560, Livingston, TX 77399 by this instrument, hereby constitute and appoint MELBURNE N. VROOMAN, whose address is P.O. Box 814, 25545 South Ghost Town Road, Congress, AZ 85332, as my Agent to act in my name, place, and stead, and for my use and benefit as if I were personally present to transact such business and perform every act requisite and necessary to:

1. Locate, acquire, contract, manage, file, and record mining claims on my behalf; and to effect any or all of the above-described transactions to any entities on such terms and at prices my attorney may deem proper, and in my name to make, execute, acknowledge and deliver any instrument necessary to effect such transactions; and to ask for, demand, sue for, collect, recover and receive all monies which may become due and owing to me by reason of such transaction;

FURTHERMORE, I specifically authorize my above named agent to:

1. Buy, sell, contract, receive, possess, transfer, lease, let, demise, remise, release, encumber, hypothecate, or mortgage, whichever is applicable to accomplish the objectives heretofore described.
2. Sign, seal deliver or otherwise execute and/or acknowledge any and all instruments,


papers, or documents requisite and necessary to accomplish ~~the~~ objectives heretofore described.


GIVING AND GRANTING unto said Agent, full power and authority to transact any business, perform every act and thing whatsoever requisite and necessary to fully accomplish the intent and purposes of this Special Power of Attorney, and therefore, I hereby ratify and confirm every act that said Agent shall lawfully do or cause to be done by virtue of these presents.

The validity of this Special Power of Attorney shall not be affected by my subsequent disability, incapacity, or lapse of time, and shall continue in full force and effect during my lifetime, unless sooner revoked or terminated by me in writing.

IN WITNESS WHEREOF, I (we) have hereunto set my (our) hand(s) and seal this

16th day of September, 2010.


Signature of Witness


Signature of William Paul Kirkerminde II

3170 E Indian School Rd.
Address of Witness

195 Rainbow Dr # 9560
Address of Principal


Phoenix, AZ 85016
City/State/Zip

Livingston, TX 77399
City/State/Zip

RECEIVED
AZ STATE OFFICE
2014 AUG 27 P 2:41
PHOENIX, ARIZONA


ACKNOWLEDGMENT OF PRINCIPAL

I, William Paul Kirkermunde, II, the principal, sign my name to this power of attorney this 16th day of September, 2010, and being first duly sworn, do declare to the undersigned authority that I sign and execute this instrument as my power of attorney and that I sign it willingly, or willingly direct another to sign for me, that I execute it as my free and voluntary act for the purposes expressed in the power of attorney and that I am eighteen years of age or older, of sound mind and under no constraint or undue influence.


Signature of William Paul Kirkermunde II

AFFIDAVIT OF WITNESS

I, Sandra M. Anderson, the witness, sign my name to the forgoing power of attorney being first duly sworn and do declare to the undersigned authority that the principal signs and executes this instrument as his power of attorney and that he signs it willingly, or willingly directs another to sign for him, and that I in the presence and hearing of the principal, sign this power of attorney as witness to the principal's signing and that to the best of my knowledge the principal is eighteen years of age or older, of sound mind and under no constraint or undue influence.


Signature of Witness

RECEIVED
AZ STATE OFFICE
2014 AUG 27 P 2:41
PHOENIX, ARIZONA

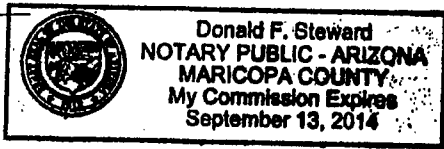
ACKNOWLEDGMENT

State of Arizona
County of Maricopa

SUBSCRIBED, SWORN TO AND ACKNOWLEDGE before me by William Paul

Kirkermine II, the principal, and subscribed and sworn to before me by Sandra N.
Anderson, the witness, this 16th day of September, 2010

MY COMMISSION EXPIRES:



NOTARY PUBLIC

RECEIVED
AZ STATE OFFICE
2014 AUG 27 P 2:41
PHOENIX, ARIZONA

PREPARATION STATEMENT

This document was prepared by:

Donald F. Steward, AZCLDP #80339
Document Resource Center, AZCLDP #80340

Paul Kirkermindi Page 5 PoA

RECEIVED
M AZ STATE OFFICE
2014 AUG 27 P 2:41
PHOENIX, ARIZONA

When Recorded, mail to:

SPECIAL DURABLE FINANCIAL POWER OF ATTORNEY

KNOW ALL MEN BY THESE PRESENTS:

That I, Kathleen A. HUSTING, the undersigned principal, whose address is
11805 AVENIDA SILVERITA
SAN DIEGO, CA 92128 by this instrument, hereby constitute and appoint

Melburn N. Vrooman, whose address is P.O.Box 814, 25545 South Ghost Town Road, Congress, Arizona
85332, as my Agent to act in my name, place, stead, and for my use and benefit, as if I were
personally present to transact such business and perform every act requisite and necessary to:

1. Locate, acquire, contract, manage, file and record mining claims on my behalf; and to
effect any or all of the above described transactions to any entities on such terms
and at prices my attorney may deem proper, and in my name to make, execute,
acknowledge and deliver any instrument necessary to effect such transactions; and to
ask for, demand, sue for, collect, recover and receive all monies which may become due
and owing to me by reason of such transaction;

FURTHERMORE, I specifically authorize my above named agent to:

1. Buy, sell, contract, receive, possess, transfer, lease,
Let, demise, remise, release, encumber, hypothecate, or mortgage,
whichever is applicable to accomplish the objectives heretofore described.
2. Sign, seal, deliver or otherwise execute and/or acknowledge
any and all instruments, papers, or documents requisite and necessary to
accomplish the objectives heretofore described.

RECEIVED
AZ STATE OFFICE
2006 AUG 27 P 2:42
PHOENIX, ARIZONA

1
2 GIVING AND GRANTING unto said Agent, full power and authority to transact
3 any business, perform every act and thing whatsoever requisite and
4 necessary to fully accomplish the intent and purposes of this Special
5 Power of Attorney, and therefore, I hereby ratify and confirm every act
6 that said Agent shall lawfully do or cause to be done by virtue of these
7 presents.

8
9 The validity of this Special Power of Attorney shall not be affected by
10 any subsequent disability, incapacity, or lapse of time, and shall
11 continue in full force and effect during my lifetime, unless sooner
12 revoked or terminated by me in writing.
13

14 IN WITNESS WHEREOF, I (we) have hereunto set my (our) hand(s) and seal
15 this ^{19th} 20th day of MARCH, ²⁰¹² RAH _{2011.}

16 James J. Wass

17
18 Signature of Witness

Kathleen A. Huston K.A.H.

Signature of

19
20 106567 CASANO RD

21 Address of Witness

11805 AVENIDA SIVRITA

Address of Principal

22
23 SAN DIEGO CA 92128

24 City/State/Zip

SAN Diego, CA 92128

City/State/Zip

25
26
27
28
29
30
RECEIVED
AZ STATE OFFICE
2014 AUG 27 P 2:42
PHOENIX, ARIZONA

ACKNOWLEDGMENT OF PRINCIPAL

I, KATHLEEN R. HUSTINGS, the principal, sign my name to this
power of attorney this ^{19th} ~~20th~~ day of MARCH, ²⁰¹² ~~2011~~, and being
first duly sworn, do declare to the undersigned authority that I sign and
execute this instrument as my power of attorney, and that I sign it
willingly, or willingly direct another to sign for me, that I execute it
as my free and voluntary act for the purposes expressed in the power of
attorney and that I am eighteen years of age or older, of sound mind and
under no constraint or undue influences.

Kathleen R. Hustings

Signature of

RECEIVED
MAZ STATE OFFICE
2014 AUG 27 P 2:42
PHOENIX, ARIZONA

AFFIDAVIT OF WITNESS

I, JAMES A. WASS, the witness, sign my name to the
foregoing power of attorney being first duly sworn and do declare to the
undersigned authority that the principal signs and executes this
instrument as his power of attorney and that he signs it willingly, or
willingly directs another to sign for him, and that I in the presence and
hearing of the principal, sign this power of attorney as witness to the
principal's signing and that to the best of my knowledge, the principal
is eighteen years of age or older, of sound mind and under no constraint
or undue influence.

James A. Wass

Signature of Witness

ACKNOWLEDGMENT

State of California
County of San Diego

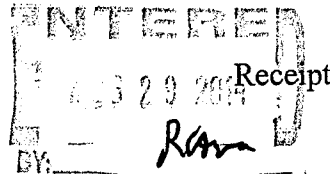
SUBSCRIBED, SWORN TO AND ACKNOWLEDGE before me by Kathleen A. Husting
the principal, and subscribed and sworn to before me by Janice Griffing
Notary Public, the witness, this 19 day of March, 2011. 2012 KAH

Janice Griffing
NOTARY PUBLIC



RECEIVED
MAZ STATE OFFICE
2014 AUG 27 P 2:42
PHOENIX, ARIZONA

United States Department of the Interior
Bureau of Land Management
 LANDS/RECREATION & PLANNING
 ONE N CENTRAL AVE
 PHOENIX, AZ 85004 -2203
 Phone: 602-417-9200



No: 3114530

Transaction #: 3206289
Date of Transaction: 08/27/2014

CUSTOMER:

MELBURN VROOMAN
 PO BOX 814
 CONGRESS, AZ 85332-0814 US

LINE #	QTY	DESCRIPTION	REMARKS	UNIT PRICE	TOTAL
1	1.00	LOCATABLE MINERALS / MINING CLAIMS-NOT NEW-UNADJUD, ONE AUTH NO. ONLY / MINING CLAIM MONEY RECEIVED CASES: AMC426135/\$330.00	NOI (9) POL (24) 2014, WAIVER (33) 2015	- n/a -	330.00
TOTAL:					\$330.00

PAYMENT INFORMATION

NOTE: Items will appear on credit card statement as "Bureau of Land Mgmt CO".

1	AMOUNT:	330.00	POSTMARKED:	N/A
	TYPE:	CREDIT CARD	RECEIVED:	08/27/2014
	NAME:	VROOMAN, MELBURN PO BOX 814 CONGRESS AZ 85332-0814 US		
	CARD NO:	XXXXXXXXXXXX9178	AUTH CODE:	05260C
	NAME ON CARD:	EDWARD HUSTING		
	EXPIRES:	10/2014		
	SIGNATURE:			

REMARKS

This receipt was generated by the automated BLM Collections and Billing System and is a paper representation of a portion of the official electronic record contained therein.

AMC 358836

2014-0057752
12/22/2014 02:54:45
Leslie M. Hoffman
OFFICIAL RECORDS OF
MELBURNE VROOMAN

ADL

Page: 1 of 2

PAI COUNTY \$15.00

344707

345232

403516

When Recorded Return Document

Mel Vrooman

PO Box 814

Congress AZ 85332

☐ Check here is this is a change of address.

Telephone: 480-399-5805

E-mail address: vro70@yahoo.com

DENNY. JOES @
EARTHLINK.NET

218-431-0154

AFFIDAVIT OF PERFORMANCE OF ANNUAL WORK

1. State of Arizona, County of yavapai ss:

2. I (Name) Melburn N Vrooman

3. Reside at (Address) PO Box 814

City Congress County YAVAPAI

State AZ Zip 85332 being duly sworn, depose and say that I am a citizen of the United States, more than eighteen years of age, and that all of the facts set forth in this affidavit, subject to the provisions and penalties of 18 U.S.C. 1001 pertaining to the filing of false, fictitious, or fraudulent statements with the United States, are true and correct according to the best of my knowledge, information and belief.

4. Owner's name and address (If not shown in Items 1-3 above).

5. That I am personally acquainted with the mining claim(s). The work and improvements were made by and at the expense of the owner(s) of said claim(s). Said contiguous group of claims, listed on this document, are situated in the

Weaver (optional) Mining District; yavapai County, Arizona.

Line No.	AMC NUMBER	CLAIM/SITE NAME	COUNTY RECORDER DATA (If available)	TWP	RNG	SEC
1	358837	Devils Nest AUZ	BK 4108 P.99	10N	4W	30,31
2	358838	Devils Nest AV10	BK 4108 P.100	10N	4W	30,31
3	358839	Devils Nest AV11	BK 4108 P.95	10N	4W	31
4	358836	Devils Nest AV1	BK 4109 P.97	10N	4W	31
5	344708	Cougar Run		10N	5W	35
6	345233	LIKKER Gitter		10N	5W	35


Form: MCF108

Revised Jan. 2006

Page 1 of 2

ENTERED
DEC 29 2014
BY: KR

480 ON
AMC 103517 only.
OTHERS PREVIOUSLY
ENTERED



7	403516	That's Nice	BK 4766 P. 491	9N	4W	5
8	403518	That's Nice #2	BK 4766 P. 492	10N	4W	30
9	403517	That's Nice #1	BK 4765 P. 117	10N	5W	36
10						

FEE \$ 155.00

6. That between the dates starting at 12 o'clock noon on September 1, 20 13 and ending at 12 o'clock noon on September 1, 20 14 at least \$ 1600 dollars worth of work and improvements were done and performed upon said claim(s) or upon one or more of a contiguous group of claims for the benefit of all, wholly or partly outside of a contiguous group of claims for the benefit of all, not including the location work.

7. That the following persons were employed to perform the work and improvements described herein: _____

John Barrett, Steve Barrett, John Taylor, William Berridge

8. That the work and improvements performed were: Road Repair to claims,

Claim Improvements, Geological Report

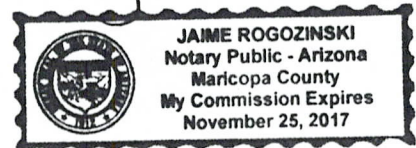
9. Dated: 8/27/14 Signature: Melburn N Vrooman Melburn N Vrooman

SUBSCRIBED AND SWORN TO before me, a Notary Public, this 27th day of August 20 14

By: Melburn Vrooman

Notary Public [Signature]

My Commission Expires November 25, 2017



Bureau of Land Management
Arizona State Office
www.az.blm.gov

No. of Claims: 9 x \$10 = 90

Check No.: CC Init. SC

Receipt No.: 3114530

For BLM Use Only

Receipt

United States Department of the Interior
Bureau of Land Management
 LANDS/RECREATION & PLANNING
 ONE N CENTRAL AVE
 PHOENIX, AZ 85004 -2203
 Phone: 602-417-9200

Receipt

No: 3114530

Transaction #: 3206289	
Date of Transaction: 08/27/2014	
CUSTOMER:	
MELBURN VROOMAN PO BOX 814 CONGRESS, AZ 85332-0814 US	

LINE #	QTY	DESCRIPTION	REMARKS	UNIT PRICE	TOTAL
1	1.00	LOCATABLE MINERALS / MINING CLAIMS-NOT NEW-UNADJUD, ONE AUTH NO. ONLY / MINING CLAIM MONEY RECEIVED CASES: AMC426135/\$330.00	NOI (9) POL (24) 2014, WAIVER (33) 2015	- n/a -	330.00
TOTAL:					\$330.00

PAYMENT INFORMATION			
NOTE: Items will appear on credit card statement as "Bureau of Land Mgmt CO".			
1	AMOUNT:	330.00	POSTMARKED: N/A
	TYPE:	CREDIT CARD	RECEIVED: 08/27/2014
	NAME:	VROOMAN, MELBURN PO BOX 814 CONGRESS AZ 85332-0814 US	
	CARD NO:	XXXXXXXXXXXX9178	AUTH CODE: 05260C
	NAME ON CARD:	EDWARD HUSTING	
	EXPIRES:	10/2014	
	SIGNATURE:		

REMARKS

This receipt was generated by the automated BLM Collections and Billing System and is a paper representation of a portion of the official electronic record contained therein.

UNITED STATES
DEPARTMENT OF THE INTERIOR
BUREAU OF LAND MANAGEMENT

MAINTENANCE FEE WAIVER CERTIFICATION

SEE INSTRUCTIONS ON PAGE 2

not
556

345232/344707
414683 412210

FORM APPROVED
OMB NO. 1004-0114 358836
Expires: August 31, 2013 403516
403598 405743

1. This small miner waiver is filed for the assessment year beginning on September 1, 2013 and ending on September 1, 2014
2. The undersigned and all related parties owned ten or fewer mining claims, mill, or tunnel sites located and maintained on Federal lands in the United States of America on September 1, 2013.
3. The undersigned have performed the assessment work required by law for each mining claim listed prior to filing this waiver and understand that by filing this form, an affidavit of assessment work must be recorded by the December 30th following the filing of this waiver.
4. The undersigned understand that if the assessment work obligation has not yet come due under 30 U.S.C. 28 (for those claims in their first assessment year only), a notice of intent to hold reciting this condition must be recorded by the December 30th following the filing of this waiver.
5. The undersigned understand that mill and tunnel sites may also be listed upon this waiver and be waived from payment of the maintenance fee, and that a notice of intent to hold for these sites is required to be recorded by the December 30th immediately following the filing of this waiver.
6. The undersigned understand and acknowledge that pursuant to 43 U.S.C. 1212 and 18 U.S.C. 1001, the filing or recording of a false, fictitious, or fraudulent document with the Bureau of Land Management may result in a fine of up to \$250,000, a prison term not to exceed five years, or both.
7. The mining claims, mill or tunnel sites for which this waiver from payment of the maintenance fees is requested are:

CLAIM OR SITE NAME	BLM RECORDATION SERIAL NUMBER
1. Delta	✓ AMC 403598
2. That's Nice #3	AMC 403599
3. Flight Deck	AMC 405743
4.	
5.	
6.	
7.	
8.	
9.	
10.	

The owner(s) (claimants) of the above mining claims and sites are:

William P. Kirkeminde
(Owner's Name - Please Print)
195 Rainbow Drive
(Street or P.O. Box)
Livingston TX 77399
(City) (State) (Zip Code)

William P Kirkeminde
(Owner's Signature)
2013 AUG 27 P 2:16
PHOENIX, ARIZONA
RECEIVED
BLM AZ STATE OFFICE

(Owner's Name - Please Print)
(Street or P.O. Box)
(City) (State) (Zip Code)

Agent only / POA on file
(Owner's Name - Please Print)
(Street or P.O. Box)
(City) (State) (Zip Code)

Melburn N Vrooman
(Owner's Signature)
Melburn N Vrooman

(Continued on page 2)

ENTERED
SEP 19 2013
BY: RE

When Recorded Return Document to:

Mel Vrooman
Po Box 814
Congress AZ
85332

☐ Check here if this is a change of address.

Telephone: 480-399-5805

E-mail address: VRO70@yahoo.com

AFFIDAVIT OF PERFORMANCE OF ANNUAL WORK

1. State of Arizona, County of yavapai ss:

2. I (Name) Melburn N Vrooman

3. Reside at (Address) PO Box 814

City Congress County yavapai

State AZ Zip 85332 being duly sworn, depose and say that I am a citizen of the United States, more than eighteen years of age, and that all of the facts set forth in this affidavit, subject to the provisions and penalties of 18 U.S.C. 1001 pertaining to the filing of false, fictitious, or fraudulent statements with the United States, are true and correct according to the best of my knowledge, information and belief.

4. Owner's name and address (If not shown in Items 1-3 above). William P Kirkemindi
195 Rainbow Rd, Livingston Tx 77399

5. That I am personally acquainted with the mining claim(s). The work and improvements were made by and at the expense of the owner(s) of said claim(s). Said contiguous group of claims, listed on this document, are situated in the

Weaver (optional) Mining District; yavapai County, Arizona.

Line No.	AMC NUMBER	CLAIM/SITE NAME	COUNTY RECORDER DATA (If available)	TWP	RNG	SEC
1	403598	Delta		10N	4W	30
2	403599	Thats Nice #3		10N	4W	30
3	405743	Flight Deck	B.4796 P.139	9N	4W	8
4						
5						
6						

Form: MCF108


Revised Jan. 2006

Page 1 of 2

ENTERED
SEP 11 2013
BY: AT

BLM
Date
Stamp

RECEIVED
BLM AZ STATE OFFICE
2013 AUG 27 P 2:15
PHOENIX, ARIZONA



7						
8						
9						
10						

6. That between the dates starting at 12 o'clock noon on September 1, 20 12 and ending at 12 o'clock noon on September 1, 20 13 at least \$ 750 dollars worth of work and improvements were done and performed upon said claim(s) or upon one or more of a contiguous group of claims for the benefit of all, wholly or partly outside of a contiguous group of claims for the benefit of all, not including the location work.

7. That the following persons were employed to perform the work and improvements described herein: John Barrett, Steve Barrett, Mel Vrooman, Dave Pepin

8. That the work and improvements performed were: Claim Improvements, Roads, Brush, ETC.


9. Dated: 8/27/13 Signature: Melburn N Vrooman Melburn N Vrooman

SUBSCRIBED AND SWORN TO before me, a Notary Public, this 27 day of August 20 13

By: Melbourne N Vrooman

Notary Public Stacey Segal

My Commission Expires 2/11/17



Bureau of Land Management
Arizona State Office
www.az.blm.gov

No. of Claims:	<u>3</u>	x \$10 =	<u>30</u>
Check No.:	<u>Cash</u>	Init.	<u>NCH</u>
Receipt No.:	<u>2866618</u>		
For BLM Use Only			

UNITED STATES
DEPARTMENT OF THE INTERIOR
BUREAU OF LAND MANAGEMENT

MAINTENANCE FEE WAIVER CERTIFICATION

next

557

FORM APPROVED
OMB NO. 1004-0114
Expires: August 31, 2013

SEE INSTRUCTIONS ON PAGE 2

1. This small miner waiver is filed for the assessment year beginning on September 1, 2013 and ending on September 1, 2014.
2. The undersigned and all related parties owned ten or fewer mining claims, mill, or tunnel sites located and maintained on Federal lands in the United States of America on September 1, 2013.
3. The undersigned have performed the assessment work required by law for each mining claim listed prior to filing this waiver and understand that by filing this form, an affidavit of assessment work must be recorded by the December 30th following the filing of this waiver.
4. The undersigned understand that if the assessment work obligation has not yet come due under 30 U.S.C. 28 (for those claims in their first assessment year only), a notice of intent to hold reciting this condition must be recorded by the December 30th following the filing of this waiver.
5. The undersigned understand that mill and tunnel sites may also be listed upon this waiver and be waived from payment of the maintenance fee, and that a notice of intent to hold for these sites is required to be recorded by the December 30th immediately following the filing of this waiver.
6. The undersigned understand and acknowledge that pursuant to 43 U.S.C. 1212 and 18 U.S.C. 1001, the filing or recording of a false, fictitious, or fraudulent document with the Bureau of Land Management may result in a fine of up to \$250,000, a prison term not to exceed five years, or both.
7. The mining claims, mill or tunnel sites for which this waiver from payment of the maintenance fees is requested are:

CLAIM OR SITE NAME	BLM RECORDATION SERIAL NUMBER
1. <u>CROSS OVER</u> ✓	<u>AMC 414683</u>
2. <u>De Vault Placers</u>	<u>Amc 414684</u> <i>Priddy only</i>
3. <u>Fletchers Gold</u>	<u>Amc 414685</u> <i>Priddy only</i>
4. <u>Fletchers Gold Ext</u>	<u>Amc 414686</u> <i>Priddy only</i>
5. <u></u>	<u>Amc 414689</u> <i>mill</i>
6. <u>VIVA Gold</u>	<u>Amc 414693</u> <i>Priddy only</i>
7. <u></u>	
8. <u></u>	
9. <u></u>	
10. <u></u>	

The owner(s) (claimants) of the above mining claims and sites are:

Robert J Priddy
(Owner's Name - Please Print)
85535 Ghost town Rd
(Street or P.O. Box)
Congress AZ 85332
(City) (State) (Zip Code)

Robert J Priddy
(Owner's Signature)
*Address not matched
in data base -
entered anyway R2
9/24/13*

RECEIVED
BLM AZ STATE OFFICE
2013 AUG 27 P 2:16
PHOENIX ARIZONA

Patricia M. Cook
(Owner's Name - Please Print)
3100 S. white horse Pike #7
(Street or P.O. Box)
Hammonton, NJ 08037
(Owner's Name - Please Print)
(City) (State) (Zip Code)

Patricia M Cook
(Owner's Signature)
Melburn N Vrooman
Agent/POA Melburn N Vrooman
only (Owner's Signature)

(Continued on page 2)

ENTERED
SEP 19 2013
BY: RE

When Recorded Return Document to:

Mel VROOMAN
PO Box 814
Congress AZ
85332

☐ Check here is this is a change of address.

Telephone: 480-399-5805

E-mail address: VRO70@yahoo.com

AFFIDAVIT OF PERFORMANCE OF ANNUAL WORK

1. State of Arizona, County of yavapai ss:

2. I (Name) Melburn N VROOMAN

3. Reside at (Address) PO BOX 814

City Congress County yavapai

BLM
Date
Stamp

RECEIVED
BLM AZ STATE OFFICE
2006 AUG 27 P 2:16
PHOENIX, ARIZONA

State AZ Zip 85332 being duly sworn, depose and say that I am a citizen of the United States, more than eighteen years of age, and that all of the facts set forth in this affidavit, subject to the provisions and penalties of 18 U.S.C. 1001 pertaining to the filing of false, fictitious, or fraudulent statements with the United States, are true and correct according to the best of my knowledge, information and belief.

4. Owner's name and address (If not shown in Items 1-3 above).

Robert J. Priddy and Patricia Cook 85535 Ghost town Rd
Congress AZ 85332

5. That I am personally acquainted with the mining claim(s). The work and improvements were made by and at the expense of the owner(s) of said claim(s). Said contiguous group of claims, listed on this document, are situated in the

Weaver (optional) Mining District; yavapai County, Arizona.

Line No.	AMC NUMBER	CLAIM/SITE NAME	COUNTY RECORDER DATA (If available)	TWP	RNG	SEC
1	414683	Cross Over	B.4870 P.925	10N	4W	18
2	414684	De Vault Placers	B.4870 P.934	10N	4W	17
3	414685	Fletchers Gold	B.4870 P.932	10N	4W	18
4	414686	Fletchers Gold Ext.	B.4870 P.931	10N	4W	18
5	414693	VIVA Gold	B.4870 P.933	10N	4W	18
6						

Form: MCF108

Revised Jan. 2006

Page 1 of 2

ENTERED
SEP 11 2003
BY: HT

RECEIVED
PHOENIX, ARIZONA
2013 AUG 27 P 2 16
BLM
Date
Stamp

7						
8						
9						
10						

6. That between the dates starting at 12 o'clock noon on September 1, 20 12 and ending at 12 o'clock noon on September 1, 20 13 at least \$ 900 dollars worth of work and improvements were done and performed upon said claim(s) or upon one or more of a contiguous group of claims for the benefit of all, wholly or partly outside of a contiguous group of claims for the benefit of all, not including the location work.

7. That the following persons were employed to perform the work and improvements described herein:
Mel Vrooman, Steve Barrett, Dave Pepin, John Barrett

8. That the work and improvements performed were: Claim Improvements, Roads, Brush etc.

9. Dated: 8/27/13 Signature: Melburn N Vrooman


SUBSCRIBED AND SWORN TO before me, a Notary Public, this 27th day of August 20 13

By: Melburn N Vrooman

Notary Public

My Commission Expires

05/31/2016



Bureau of Land Management
Arizona State Office
www.az.blm.gov

No. of Claims: 5 x \$10 = 50
Check No.: cash Init. NCH
Receipt No.: 281616018
For BLM Use Only

Form: MCF108
Revised Jan. 2006
Page 2 of 2

UNITED STATES
DEPARTMENT OF THE INTERIOR
BUREAU OF LAND MANAGEMENT
MAINTENANCE FEE WAIVER CERTIFICATION

next

558

FORM APPROVED
OMB NO. 1004-0114
Expires: August 31, 2013

SEE INSTRUCTIONS ON PAGE 2

412210

1. This small miner waiver is filed for the assessment year beginning on September 1, 2013 and ending on September 1, 2014
2. The undersigned and all related parties owned ten or fewer mining claims, mill, or tunnel sites located and maintained on Federal lands in the United States of America on September 1, 2013
3. The undersigned have performed the assessment work required by law for each mining claim listed prior to filing this waiver and understand that by filing this form, an affidavit of assessment work must be recorded by the December 30th following the filing of this waiver.
4. The undersigned understand that if the assessment work obligation has not yet come due under 30 U.S.C. 28 (for those claims in their first assessment year only), a notice of intent to hold reciting this condition must be recorded by the December 30th following the filing of this waiver.
5. The undersigned understand that mill and tunnel sites may also be listed upon this waiver and be waived from payment of the maintenance fee, and that a notice of intent to hold for these sites is required to be recorded by the December 30th immediately following the filing of this waiver.
6. The undersigned understand and acknowledge that pursuant to 43 U.S.C. 1212 and 18 U.S.C. 1001, the filing or recording of a false, fictitious, or fraudulent document with the Bureau of Land Management may result in a fine of up to \$250,000, a prison term not to exceed five years, or both.
7. The mining claims, mill or tunnel sites for which this waiver from payment of the maintenance fees is requested are:

CLAIM OR SITE NAME	BLM RECORDATION SERIAL NUMBER
1. <u>BADGER</u>	<input checked="" type="checkbox"/> <u>AMC 412210</u>
2. <u>Oh My Gold</u>	<u>AMC 414687</u>
3. <u>Red Flats Top</u>	<u>AMC 414688</u>
4. <u>Rocky Gulch</u>	<u>AMC 414689</u>
5. <u>The Rusty Pick</u>	<u>AMC 414690</u>
6. <u>Upper Antelope East</u>	<u>AMC 414691</u>
7. <u>Upper Antelope West</u>	<u>AMC 414692</u>
8.	
9.	
10.	

The owner(s) (claimants) of the above mining claims and sites are:

Edward C Husting
(Owner's Name - Please Print)
11805 Avenida Sivrita
(Street or P.O. Box)
San Diego CA 92818
(City) (State) (Zip Code)

Edward C Husting
(Owner's Signature)

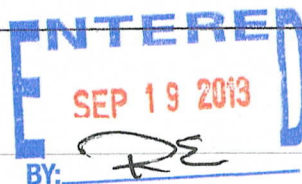
Kathleen A Husting
(Owner's Name - Please Print)
11805 Avenida Sivrita
(Street or P.O. Box)
San Diego CA 92818
(City) (State) (Zip Code)

Kathleen A Husting
(Owner's Signature)

Melburn N Vrooman
(Owner's Name - Please Print)
(Street or P.O. Box)
(City) (State) (Zip Code)

Melburn N Vrooman
(Owner's Signature)
Agent/POA only

(Continued on page 2)



When Recorded Return Document to:

Mel VROOMAN
Po Box 814
Congress AZ
85332

☐ Check here if this is a change of address.

Telephone: 480-399-5805

E-mail address: VRO70@yahoo.com

AFFIDAVIT OF PERFORMANCE OF ANNUAL WORK

1. State of Arizona, County of Yavapai ss:

2. I (Name) Melburn N Vrooman

3. Reside at (Address) Po Box 814

City Congress N County Yavapai

State AZ Zip 85332 being duly sworn, depose and say that I am a citizen of the United States, more than eighteen years of age, and that all of the facts set forth in this affidavit, subject to the provisions and penalties of 18 U.S.C. 1001 pertaining to the filing of false, fictitious, or fraudulent statements with the United States, are true and correct according to the best of my knowledge, information and belief.

4. Owner's name and address (If not shown in Items 1-3 above). Edward C Husting and
Kathleen A Husting 11865 Avenida Sivrita, San Diego, CA 92818

5. That I am personally acquainted with the mining claim(s). The work and improvements were made by and at the expense of the owner(s) of said claim(s). Said contiguous group of claims, listed on this document, are situated in the

Weaver (optional) Mining District; Yavapai County, Arizona.

Line No.	AMC NUMBER	CLAIM/SITE NAME	COUNTY RECORDER DATA (If available)	TWP	RNG	SEC
1	412210	Badger	B4835 P. 800 Amend B. 4846 P. 401	13N	1W	21
2	414687	Oh My Gold	B. 4870 P. 928	10N	4W	18
3	414688	Red Flats Top	B. 4870 P. 924	10N	4W	18
4	414689	Rocky Gulch	B 4870 P. 927	10N	4W	18
5	414690	The Rusty Pick	B 4870 P. 926	10N	4W	18
6	414692	Upper Antelope EAST	B 4870 P. 929	10N	4W	17

414692

Form: MCF108

Revised Jan. 2006

Page 1 of 2

ENTERED
SEP 11 2008
BY: AT

BLM
Date
Stamp

PHOENIX, ARIZONA

2013 AUG 27 P 2:17

RECEIVED
M H AZ STATE OFFICE

7	414692	Upper Antelope West	B. 4870 P. 930	10N	4W	2:17
8						
9						
10						

6. That between the dates starting at 12 o'clock noon on September 1, 20 12 and ending at 12 o'clock noon on September 1, 20 13 at least \$ 2000 dollars worth of work and improvements were done and performed upon said claim(s) or upon one or more of a contiguous group of claims for the benefit of all, wholly or partly outside of a contiguous group of claims for the benefit of all, not including the location work.

7. That the following persons were employed to perform the work and improvements described herein: _____

Mel Vrooman, Dave Pepin, John Barrett

8. That the work and improvements performed were: Claim improvements, Roads, Brush, etc.


9. Dated: 8/27/13 Signature: Melbourn N Vrooman

SUBSCRIBED AND SWORN TO before me, a Notary Public, this 27th day of August 20 13

By: Melbourn N Vrooman

Notary Public [Signature]

My Commission Expires 05/31/2016



Bureau of Land Management
Arizona State Office
www.az.blm.gov

No. of Claims: 7 x \$10 = 70
Check No.: Cash Init. NCH
Receipt No.: 2866618
For BLM Use Only

Form: MCF108
Revised Jan. 2006
Page 2 of 2

UNITED STATES
DEPARTMENT OF THE INTERIOR
BUREAU OF LAND MANAGEMENT
MAINTENANCE FEE WAIVER CERTIFICATION

FORM APPROVED
OMB NO. 1004-0114
Expires: August 31, 2013

SEE INSTRUCTIONS ON PAGE 2

not
559

1. This small miner waiver is filed for the assessment year beginning on September 1, 2013 and ending on September 1, 2014
2. The undersigned and all related parties owned ten or fewer mining claims, mill, or tunnel sites located and maintained on Federal lands in the United States of America on September 1, 2013.
3. The undersigned have performed the assessment work required by law for each mining claim listed prior to filing this waiver and understand that by filing this form, an affidavit of assessment work must be recorded by the December 30th following the filing of this waiver.
4. The undersigned understand that if the assessment work obligation has not yet come due under 30 U.S.C. 28 (for those claims in their first assessment year only), a notice of intent to hold reciting this condition must be recorded by the December 30th following the filing of this waiver.
5. The undersigned understand that mill and tunnel sites may also be listed upon this waiver and be waived from payment of the maintenance fee, and that a notice of intent to hold for these sites is required to be recorded by the December 30th immediately following the filing of this waiver.
6. The undersigned understand and acknowledge that pursuant to 43 U.S.C. 1212 and 18 U.S.C. 1001, the filing or recording of a false, fictitious, or fraudulent document with the Bureau of Land Management may result in a fine of up to \$250,000, a prison term not to exceed five years, or both.
7. The mining claims, mill or tunnel sites for which this waiver from payment of the maintenance fees is requested are:

CLAIM OR SITE NAME	BLM RECORDATION SERIAL NUMBER
1. Devils Nest AU2	AMC 358837
2. Devils Nest AU10	AMC 358838
3. Devils Nest AU11	AMC 358839
4. Devils Nest AU1	AMC 358836
5. Cougar Run	AMC 344708
6. Likker GITTER	AMC 345233
7. Thats Nice	AMC 403516
8. Thats Nice #1	AMC 403517
9. Thats Nice #2	AMC 403518
10.	

The owner(s) (claimants) of the above mining claims and sites are:

Melburn Vrooman
(Owner's Name - Please Print)
Po Box 814
(Street or P.O. Box)
Congress AZ 85332
(City) (State) (Zip Code)

Melburn Vrooman
(Owner's Signature)

(Owner's Name - Please Print)

(Street or P.O. Box)

(City) (State) (Zip Code)

(Owner's Name - Please Print)

(Street or P.O. Box)

(City) (State) (Zip Code)

(Owner's Signature)

(Owner's Signature)

RECEIVED
BLM AZ STATE OFFICE
2013 AUG 27 P 2:16
PHOENIX ARIZONA

(Continued on page 2)

ENTERED
SEP 19 2013
BY: RE

When Recorded Return Document to:

Mel Vrooman
Po Box 814
Congress AZ
85332

☐ Check here if this is a change of address.

Telephone: 480-399-5805

E-mail address: VRO70@yahoo.com

AFFIDAVIT OF PERFORMANCE OF ANNUAL WORK

1. State of Arizona, County of Yavapai ss:

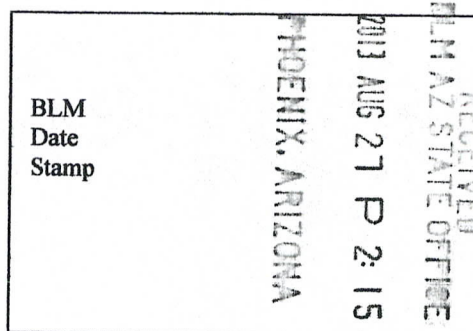
2. I (Name) Melburn N Vrooman

3. Reside at (Address) Po Box 814

City Congress County Yavapai

State AZ Zip 85332 being duly sworn, depose and say that I am a citizen of the United States, more than eighteen years of age, and that all of the facts set forth in this affidavit, subject to the provisions and penalties of 18 U.S.C. 1001 pertaining to the filing of false, fictitious, or fraudulent statements with the United States, are true and correct according to the best of my knowledge, information and belief.

4. Owner's name and address (If not shown in Items 1-3 above).



5. That I am personally acquainted with the mining claim(s). The work and improvements were made by and at the expense of the owner(s) of said claim(s). Said contiguous group of claims, listed on this document, are situated in the

Weaver (optional) Mining District; Yavapai County, Arizona.

Line No.	AMC NUMBER	CLAIM/SITE NAME	COUNTY RECORDER DATA (If available)	TWP	RNG	SEC
1	358837	Devils Nest AU2	BK 4108 P. 99	10N	4W	30,31
2	358838	Devils Nest AU10	BK 4108 P. 100	10N	4W	30,31
3	358839	Devils Nest AU11	BK 4108 P. 95	10N	4W	31
4	358836	Devils Nest AU1	BK 4109 P. 97	10N	4W	31
5	344708	Cougar Run		10N	5W	35
6	345233	Likker Gitter		10N	5W	35

Form: MCF108

Revised Jan. 2006

Page 1 of 2



RECEIVED
BLM AZ STATE OFFICE
2013 AUG 27 P 2 15
PHOENIX, ARIZONA

BLM
Date
Stamp

7	403516	Thats Nice	BK 4766 P.491	9N	4W	15
8	403517	Thats Nice #1	BK 4765 P.117	10N	5W	36
9	403518	Thats Nice #2	BK 4766 P.492	10N	4W	30
10				TWP	RNG	SEC

6. That between the dates starting at 12 o'clock noon on September 1, 20 12 and ending at 12 o'clock noon on September 1, 20 13 at least \$ 1500 dollars worth of work and improvements were done and performed upon said claim(s) or upon one or more of a contiguous group of claims for the benefit of all, wholly or partly outside of a contiguous group of claims for the benefit of all, not including the location work.

7. That the following persons were employed to perform the work and improvements described herein: John Barrett, Steve Barrett, Dave Pepin, Mel Vrooman

8. That the work and improvements performed were: Claim Improvements, Roads, Brush, etc


9. Dated: 8/26/13 Signature: Melburn N Vrooman - Melburn N Vrooman

SUBSCRIBED AND SWORN TO before me, a Notary Public, this 27 day of August 20 13

By: Melburn N Vrooman

Notary Public Stacey Segal

My Commission Expires 2/11/17



Bureau of Land Management
Arizona State Office
www.az.blm.gov

No. of Claims: 9 x \$10 = 90
Check No.: Cash Init. NCH
Receipt No.: 2866618
For BLM Use Only

When Recorded, mail to:

WILLIAM PAUL KIRKERMIND II
195 Rainbow Drive, #9560
LIVINGSTON, TX 77399

SPACE ABOVE THIS LINE FOR RECORDER'S USE

SPECIAL DURABLE FINANCIAL POWER OF ATTORNEY

KNOW ALL MEN BY THESE PRESENTS:

That I, WILLIAM PAUL KIRKERMIND II, the undersigned principal, whose address is 195 Rainbow Drive, #9560, Livingston, TX 77399 by this instrument, hereby constitute and appoint MELBURNE N. VROOMAN, whose address is P.O. Box 814, 25545 South Ghost Town Road, Congress, AZ 85332, as my Agent to act in my name, place, and stead, and for my use and benefit as if I were personally present to transact such business and perform every act requisite and necessary to:

1. Locate, acquire, contract, manage, file, and record mining claims on my behalf, and to effect any or all of the above-described transactions to any entities on such terms and at prices my attorney may deem proper, and in my name to make, execute, acknowledge and deliver any instrument necessary to effect such transactions; and to ask for, demand, sue for, collect, recover and receive all monies which may become due and owing to me by reason of such transaction;

FURTHERMORE, I specifically authorize my above named agent to:

1. Buy, sell, contract, receive, possess, transfer, lease, let, demise, remise, release, encumber, hypothecate, or mortgage, whichever is applicable to accomplish the objectives heretofore described.
2. Sign, seal deliver or otherwise execute and/or acknowledge any and all instruments,

papers, or documents requisite and necessary to accomplish the objectives heretofore described.

GIVING AND GRANTING unto said Agent, full power and authority to transact any business, perform every act and thing whatsoever requisite and necessary to fully accomplish the intent and purposes of this Special Power of Attorney, and therefore, I hereby ratify and confirm every act that said Agent shall lawfully do or cause to be done by virtue of these presents.

The validity of this Special Power of Attorney shall not be affected by my subsequent disability, incapacity, or lapse of time, and shall continue in full force and effect during my lifetime, unless sooner revoked or terminated by me in writing.

IN WITNESS WHEREOF, I (we) have hereunto set my (our) hand(s) and seal this
16th day of September, 2010.

[Signature]
Signature of Witness

[Signature]
Signature of William Paul Kirkermine II

3170 E. Indian School Rd.
Address of Witness

195 Rainbow Dr # 9560
Address of Principal

Phoenix, AZ 85016
City/State/Zip

Livingston TX 77399
City/State/Zip


RECEIVED
BLMAZ STATE OFFICE
AUG 23 P 2:15

RECEIVED
BLMAZ STATE OFFICE
AUG 23 P 2:15

PHOENIX, ARIZONA


ACKNOWLEDGMENT OF PRINCIPAL

I, William Paul Kirkermunde II, the principal, sign my name to this power of attorney this 16th day of September, 2010, and being first duly sworn, do declare to the undersigned authority that I sign and execute this instrument as my power of attorney and that I sign it willingly, or willingly direct another to sign for me, that I execute it as my free and voluntary act for the purposes expressed in the power of attorney and that I am eighteen years of age or older, of sound mind and under no constraint or undue influence.


Signature of William Paul Kirkermunde II

AFFIDAVIT OF WITNESS

I, Sandra N Anderson, the witness, sign my name to the forgoing power of attorney being first duly sworn and do declare to the undersigned authority that the principal signs and executes this instrument as his power of attorney and that he signs it willingly, or willingly directs another to sign for him, and that I in the presence and hearing of the principal, sign this power of attorney as witness to the principal's signing and that to the best of my knowledge the principal is eighteen years of age or older, of sound mind and under no constraint or undue influence.


Signature of Witness

RECEIVED RECEIVED
CLIMAZ STATE OFFICE CLIMAZ STATE OFFICE
2011 AUG 23 P 2:15 2011 AUG 27 P 2:19
PHOENIX, ARIZONA PHOENIX, ARIZONA

PREPARATION STATEMENT

This document was prepared by:

Donald F. Steward, AZCLDP #80339
Document Resource Center, AZCLDP #80340

RECEIVED
BLM AZ STATE OFFICE

2013 AUG 27 P 2:19

TUCSON, ARIZONA

RECEIVED
BLM AZ STATE OFFICE

2011 AUG 23 P 2:15

TUCSON, ARIZONA



ACKNOWLEDGMENT

State of Arizona
County of Maricopa

SUBSCRIBED, SWORN TO AND ACKNOWLEDGE before me by William Paul

Kirkerminde II, the principal, and subscribed and sworn to before me by Sandra N.

Andersen, the witness, this 16th day of September, 2010



NOTARY PUBLIC

RECEIVED
BLM AZ STATE OFFICE

2013 AUG 27 P 2:19

PHOENIX, ARIZONA

RECEIVED
BLM AZ STATE OFFICE

2011 AUG 23 P 2:15

PHOENIX, ARIZONA

COPY

SPECIAL DURABLE FINANCIAL POWER OF ATTORNEY

KNOW ALL MEN BY THESE PRESENTS:

That I, ROBERT J PRITTY, the undersigned principal, whose address is
B Box 814 Congress AZ 85332 by this instrument, hereby constitute and appoint
Melburn N. Vrooman, whose address is P.O.Box 814, 25545 South Ghost Town Road, Congress, Arizona
85332, as my Agent to act in my name, place, stead, and for my use and benefit, as if I were
personally present to transact such business and perform every act requisite and necessary to:

1. Locate, acquire, contract, manage, file and record mining claims on my behalf; and to
effect any or all of the above described transactions to any entities on such terms
and at prices my attorney may deem proper, and in my name to make, execute,
acknowledge and deliver any instrument necessary to effect such transactions; and to
ask for, demand, sue for, collect, recover and receive all monies which may become due
and owing to me by reason of such transaction;

FURTHERMORE, I specifically authorize my above named agent to:

1. Buy, sell, contract, receive, possess, transfer, lease,
Let, demise, remise, release, encumber, hypothecate, or mortgage,
whichever is applicable to accomplish the objectives heretofore described.
2. Sign, seal, deliver or otherwise execute and/or acknowledge
any and all instruments, papers, or documents requisite and necessary to
accomplish the objectives heretofore described.

GIVING AND GRANTING unto said Agent, full power and authority to transact
any business, perform every act and thing whatsoever requisite and

Special Power of Attorney 1



This POA doc, rec'd
Feb 12, 2014, supplies
the full info needed
within the 60-day
timeframe. RE 2.12.14

RECEIVED
BIMAZ STATE OFFICE
FEB 12 P 2:26
PHOENIX, ARIZONA

COPY


ACKNOWLEDGMENT OF PRINCIPAL

I, Robert J Petty, the principal, sign my name to this power of attorney this 7 day of Feb, 2013, and being first duly sworn, do declare to the undersigned authority that I sign and execute this instrument as my power of attorney, and that I sign it willingly, or willingly direct another to sign for me, that I execute it as my free and voluntary act for the purposes expressed in the power of attorney and that I am eighteen years of age or older, of sound mind and under no constraint or undue influences.


Signature of 

AFFIDAVIT OF WITNESS

I, Melbren N Vrooman, the witness, sign my name to the foregoing power of attorney being first duly sworn and do declare to the undersigned authority that the principal signs and executes this instrument as his power of attorney and that he signs it willingly, or willingly directs another to sign for him, and that I in the presence and hearing of the principal, sign this power of attorney as witness to the principal's signing and that to the best of my knowledge, the principal is eighteen years of age or older, of sound mind and under no constraint or undue influence.


Signature of Witness

RECEIVED
BLM AZ STATE OFFICE
2014 FEB 12 P 2:26
PHOENIX, ARIZONA

1
2
3 **SPECIAL DURABLE FINANCIAL POWER OF ATTORNEY**
4

5 **KNOW ALL MEN BY THESE PRESENTS:**

6
7 That I, Robert J. Petty, the undersigned principal, whose address is
8 P.O. Box 814 Congress AZ 85332 by this instrument, hereby constitute and appoint
9 Melburn N. Vrooman, whose address is P.O. Box 814, 25545 South Ghost Town Road, Congress, Arizona
10 85332, as my Agent to act in my name, place, stead, and for my use and benefit, as if I were
11 personally present to transact such business and perform every act requisite and necessary to:

- 12
13 1. Locate, acquire, contract, manage, file and record mining claims on my behalf; and to
14 effect any or all of the above described transactions to any entities on such terms
15 and at prices my attorney may deem proper, and in my name to make, execute,
16 acknowledge and deliver any instrument necessary to effect such transactions; and to
17 ask for, demand, sue for, collect, recover and receive all monies which may become due
18 and owing to me by reason of such transaction;

19
20 **FURTHERMORE**, I specifically authorize my above named agent to:


- 21
22 1. Buy, sell, contract, receive, possess, transfer, lease,
23 Let, demise, remise, release, encumber, hypothecate, or mortgage,
24 whichever is applicable to accomplish the objectives heretofore described.
25
26 2. Sign, seal, deliver or otherwise execute and/or acknowledge
27 any and all instruments, papers, or documents requisite and necessary to
28 accomplish the objectives heretofore described.

29
30 **GIVING AND GRANTING** unto said Agent, full power and authority to transact
any business, perform every act and thing whatsoever requisite and

RECEIVED
BLMAZ STATE OFFICE
2013 AUG 27 P 2:19

ACKNOWLEDGMENT OF PRINCIPAL


I, Robert J Petty, the principal, sign my name to this power of attorney this 7 day of Feb, 2013, and being first duly sworn, do declare to the undersigned authority that I sign and execute this instrument as my power of attorney, and that I sign it willingly, or willingly direct another to sign for me, that I execute it as my free and voluntary act for the purposes expressed in the power of attorney and that I am eighteen years of age or older, of sound mind and under no constraint or undue influences.



Signature of

AFFIDAVIT OF WITNESS

I, Melburn N Vroman, the witness, sign my name to the foregoing power of attorney being first duly sworn and do declare to the undersigned authority that the principal signs and executes this instrument as his power of attorney and that he signs it willingly, or willingly directs another to sign for him, and that I in the presence and hearing of the principal, sign this power of attorney as witness to the principal's signing and that to the best of my knowledge, the principal is eighteen years of age or older, of sound mind and under no constraint or undue influence.



Signature of Witness

RECEIVED
BLM AZ STATE OFFICE
2013 AUG 27 P 2:19

When Recorded, mail to:

SPECIAL DURABLE FINANCIAL POWER OF ATTORNEY

KNOW ALL MEN BY THESE PRESENTS:

That I, Patricia M. Cook, the undersigned principal, whose address is 3100 S. White Horse Pike, #7, Hammonton, New Jersey 08037 by this instrument, hereby constitute and appoint Melburn N. Vrooman, whose address is P.O.Box 814, 25545 South Ghost Town Road, Congress, Arizona 85332, as my Agent to act in my name, place, stead, and for my use and benefit, as if I were personally present to transact such business and perform every act requisite and necessary to:

1. Locate, acquire, contract, manage, file and record mining claims on my behalf; and to effect any or all of the above described transactions to any entities on such terms and at prices my attorney may deem proper, and in my name to make, execute, acknowledge and deliver any instrument necessary to effect such transactions; and to ask for, demand, sue for, collect, recover and receive all monies which may become due and owing to me by reason of such transaction;

FURTHERMORE, I specifically authorize my above named agent to:


1. Buy, sell, contract, receive, possess, transfer, lease, Let, demise, remise, release, encumber, hypothecate, or mortgage, whichever is applicable to accomplish the objectives heretofore described.
2. Sign, seal, deliver or otherwise execute and/or acknowledge any and all instruments, papers, or documents requisite and necessary to accomplish the objectives heretofore described.


RECEIVED
CLINTON STATE OFFICE
AUG 27 2:19
CLINTON, ARIZONA

1
2 GIVING AND GRANTING unto said Agent, full power and authority to transact
3 any business, perform every act and thing whatsoever requisite and
4 necessary to fully accomplish the intent and purposes of this Special
5 Power of Attorney, and therefore, I hereby ratify and confirm every act
6 that said Agent shall lawfully do or cause to be done by virtue of these
7 presents.

8
9 The validity of this Special Power of Attorney shall not be affected by
10 any subsequent disability, incapacity, or lapse of time, and shall
11 continue in full force and effect during my lifetime, unless sooner
12 revoked or terminated by me in writing.
13

14 IN WITNESS WHEREOF, I (we) have hereunto set my (our) hand(s) and seal
15 this 25 day of November, 2011.

16
17 
18 Signature of Witness

19 
20 Signature of

21 97 S. White Horse Pike
22 Address of Witness

23 3100 S. WHP # 7
24 Address of Principal


25 Hammon ton NJ 08037
26 City/State/Zip

27 Hammon ton, NJ 08037
28 City/State/Zip

29
30
RECEIVED
BLM AZ STATE OFFICE
2013 AUG 27 P 2:19
BUCKETT, ARIZONA


1
2
3 ACKNOWLEDGMENT OF PRINCIPAL
4

5 I, Patricia M. Cook, the principal, sign my name to this
6 power of attorney this 25 day of November, 2011, and being
7 first duly sworn, do declare to the undersigned authority that I sign and
8 execute this instrument as my power of attorney, and that I sign it
9 willingly, or willingly direct another to sign for me, that I execute it
10 as my free and voluntary act for the purposes expressed in the power of
11 attorney and that I am eighteen years of age or older, of sound mind and
12 under no constraint or undue influences.

13
14 
15 Signature of
16
17

18 AFFIDAVIT OF WITNESS
19

20 I, Yisel Richards, the witness, sign my name to the
21 foregoing power of attorney being first duly sworn and do declare to the
22 undersigned authority that the principal signs and executes this
23 instrument as his power of attorney and that he signs it willingly, or
24 willingly directs another to sign for him, and that I in the presence and
25 hearing of the principal, sign this power of attorney as witness to the
26 principal's signing and that to the best of my knowledge, the principal
27 is eighteen years of age or older, of sound mind and under no constraint
28 or undue influence.

29
30 
Signature of Witness


RECEIVED
BLMAZ STATE OFFICE
2013 AUG 27 P 2:19
PHOENIX, ARIZONA

1
2
3
4 ACKNOWLEDGMENT

5
6 State of NEW JERSEY
7 County of ATLANTIC
8

9 SUBSCRIBED, SWORN TO AND ACKNOWLEDGE before me by Patricia M. Crow
10 the principal, and subscribed and sworn to before me by Yusef
11 Pichardo, the witness, this 25 day of November, 2011.
12

13
14 [Signature]
15 NOTARY PUBLIC



RECEIVED
BLMAZ STATE OFFICE
2013 AUG 27 P 2:20
PHOENIX, ARIZONA

When Recorded, mail to:

SPECIAL DURABLE FINANCIAL POWER OF ATTORNEY

KNOW ALL MEN BY THESE PRESENTS:

That I, Kathleen A. HUSTING, the undersigned principal, whose address is
11805 AVENIDA SIVRI+4
SAN DIEGO, CA 92128 by this instrument, hereby constitute and appoint

Melburn N. Vrooman, whose address is P.O.Box 814, 25545 South Ghost Town Road, Congress, Arizona
85332, as my Agent to act in my name, place, stead, and for my use and benefit, as if I were
personally present to transact such business and perform every act requisite and necessary to:

1. Locate, acquire, contract, manage, file and record mining claims on my behalf; and to
effect any or all of the above described transactions to any entities on such terms
and at prices my attorney may deem proper, and in my name to make, execute,
acknowledge and deliver any instrument necessary to effect such transactions; and to
ask for, demand, sue for, collect, recover and receive all monies which may become due
and owing to me by reason of such transaction;

FURTHERMORE, I specifically authorize my above named agent to:

1. Buy, sell, contract, receive, possess, transfer, lease,
Let, demise, remise, release, encumber, hypothecate, or mortgage,
whichever is applicable to accomplish the objectives heretofore described.
2. Sign, seal, deliver or otherwise execute and/or acknowledge
any and all instruments, papers, or documents requisite and necessary to
accomplish the objectives heretofore described.

RECEIVED
P.L.M. STATE OFFICE
2013 AUG 27 P 2:20
PHOENIX, ARIZONA

1
2
3 GIVING AND GRANTING unto said Agent, full power and authority to transact
4 any business, perform every act and thing whatsoever requisite and
5 necessary to fully accomplish the intent and purposes of this Special
6 Power of Attorney, and therefore, I hereby ratify and confirm every act
7 that said Agent shall lawfully do or cause to be done by virtue of these
8 presents.

9
10 The validity of this Special Power of Attorney shall not be affected by
11 any subsequent disability, incapacity, or lapse of time, and shall
12 continue in full force and effect during my lifetime, unless sooner
13 revoked or terminated by me in writing.

14 IN WITNESS WHEREOF, I (we) have hereunto set my (our) hand(s) and seal
15 this ^{15th} 20th day of MARCH, 2012 RAH
16 2011.

17 James J. Warr

18 Signature of Witness

19 Kathleen A. Justice RAH

20 Signature of

21 106567 CASANO RD

22 Address of Witness

23 11805 AVENIDA SIVRITA

24 Address of Principal

25 SAN DIEGO CA 92128

26 City/State/Zip

27 SAN DIEGO, CA 92128

28 City/State/Zip

29
30
RECEIVED
BLM AZ STATE OFFICE
2013 AUG 27 P 2:20
PHOENIX, ARIZONA

ACKNOWLEDGMENT OF PRINCIPAL

I, Kathleen R. Hustings ^{KAH}, the principal, sign my name to this
power of attorney this ^{19th} ~~20th~~ day of MARCH, ²⁰¹² ~~2011~~, and being
first duly sworn, do declare to the undersigned authority that I sign and
execute this instrument as my power of attorney, and that I sign it
willingly, or willingly direct another to sign for me, that I execute it
as my free and voluntary act for the purposes expressed in the power of
attorney and that I am eighteen years of age or older, of sound mind and
under no constraint or undue influences.

Kathleen R. Hustings
Signature of

RECEIVED
BLM AZ STATE OFFICE
2013 AUG 27 P 2:20
PHOENIX, ARIZONA

AFFIDAVIT OF WITNESS

I, JAMES D. WASS, the witness, sign my name to the
foregoing power of attorney being first duly sworn and do declare to the
undersigned authority that the principal signs and executes this
instrument as his power of attorney and that he signs it willingly, or
willingly directs another to sign for him, and that I in the presence and
hearing of the principal, sign this power of attorney as witness to the
principal's signing and that to the best of my knowledge, the principal
is eighteen years of age or older, of sound mind and under no constraint
or undue influence.

James D. Wass
Signature of Witness

1
2
3
4
5
6
7
8
9
10
11
12
13
14
15
16
17
18
19
20
21
22
23
24
25
26
27
28
29
30

ACKNOWLEDGMENT

State of California
County of San Diego

SUBSCRIBED, SWORN TO AND ACKNOWLEDGE before me by Kathleen A. Hustiny
the principal, and subscribed and sworn to before me by Janice Griffing
Notary Public, the witness, this 19 day of March, 2011. 2012 KAH

Janice Griffing
NOTARY PUBLIC



RECEIVED
BLM AZ STATE OFFICE
2013 AUG 27 P 2:20
PHOENIX, ARIZONA

When Recorded, mail to:

SPECIAL DURABLE FINANCIAL POWER OF ATTORNEY

KNOW ALL MEN BY THESE PRESENTS:

That I, EDWARD C. HUSTING, the undersigned principal, whose address is
11805 AVENIDA SIVRITA
SAN DIEGO, CA 92128 by this instrument, hereby constitute and appoint
Melburn N. Vrooman, whose address is P.O.Box 814, 25545 South Ghost Town Road, Congress, Arizona
85332, as my Agent to act in my name, place, stead, and for my use and benefit, as if I were
personally present to transact such business and perform every act requisite and necessary to:


1. Locate, acquire, contract, manage, file and record mining claims on my behalf; and to
effect any or all of the above described transactions to any entities on such terms
and at prices my attorney may deem proper, and in my name to make, execute,
acknowledge and deliver any instrument necessary to effect such transactions; and to
ask for, demand, sue for, collect, recover and receive all monies which may become due
and owing to me by reason of such transaction;

FURTHERMORE, I specifically authorize my above named agent to:

1. Buy, sell, contract, receive, possess, transfer, lease,
let, demise, remise, release, encumber, hypothecate, or mortgage,
whichever is applicable to accomplish the objectives heretofore described.
2. Sign, seal, deliver or otherwise execute and/or acknowledge
any and all instruments, papers, or documents requisite and necessary to
accomplish the objectives heretofore described.

ACKNOWLEDGMENT OF PRINCIPAL

I, EDWARD C. HUSTING, the principal, sign my name to this
SCH power of attorney this ^{19th}~~3rd~~ day of MARCH, ²⁰¹²~~2011~~ SCH, and being
first duly sworn, do declare to the undersigned authority that I sign and
execute this instrument as my power of attorney, and that I sign it
willingly, or willingly direct another to sign for me, that I execute it
as my free and voluntary act for the purposes expressed in the power of
attorney and that I am eighteen years of age or older, of sound mind and
under no constraint or undue influences.


Signature of

RECEIVED
BLM AZ STATE OFFICE
2013 AUG 27 P 2:20
PHOENIX, ARIZONA

AFFIDAVIT OF WITNESS

I, JAMES J. WASS, the witness, sign my name to the
foregoing power of attorney being first duly sworn and do declare to the
undersigned authority that the principal signs and executes this
instrument as his power of attorney and that he signs it willingly, or
willingly directs another to sign for him, and that I in the presence and
hearing of the principal, sign this power of attorney as witness to the
principal's signing and that to the best of my knowledge, the principal
is eighteen years of age or older, of sound mind and under no constraint
or undue influence.

106567 James J. Wass
Signature of Witness

1
2
3 GIVING AND GRANTING unto said Agent, full power and authority to transact
4 any business, perform every act and thing whatsoever requisite and
5 necessary to fully accomplish the intent and purposes of this Special
6 Power of Attorney, and therefore, I hereby ratify and confirm every act
7 that said Agent shall lawfully do or cause to be done by virtue of these
8 presents.

9
10 The validity of this Special Power of Attorney shall not be affected by
11 any subsequent disability, incapacity, or lapse of time, and shall
12 continue in full force and effect during my lifetime, unless sooner
13 revoked or terminated by me in writing.

14 IN WITNESS WHEREOF, I (we) have hereunto set my (our) hand(s) and seal
15 *Self* this 19th day of March, 2012 *Self*
16 2011

17 *Sammy & Wase*
18 Signature of Witness

19 *[Signature]*
Signature of

20 106507 CROSEWOOD
21 Address of Witness

22 11805 AVENIDA SILVERITA, SAN DIEGO
23 Address of Principal CA 92128

24 SAN DIEGO CA. 92128
25 City/State/Zip

26
27
28
29
30
RECEIVED
BLM AZ STATE OFFICE
2013 AUG 27 P 2:20
PHOENIX, ARIZONA
City/State/Zip

ACKNOWLEDGMENT

State of California
County of San Diego

SUBSCRIBED, SWORN TO AND ACKNOWLEDGE before me by Edward (Hustly),
the principal, and subscribed and sworn to before me by Janice Griffing
Notary Public, the witness, this 19 day of March, ~~2011~~ 2012 ECN

Janice Griffing
NOTARY PUBLIC



PHOENIX, ARIZONA

AUG 27 P 2:20

RECEIVED
BLMAZ STATE OFFICE

United States Department of the Interior
Bureau of Land Management
 LANDS/RECREATION & PLANNING
 ONE N CENTRAL AVE
 PHOENIX, AZ 85004 -2203
 Phone: 602-417-9200

Receipt

No: 2866618

Transaction #: 2952547	
Date of Transaction: 08/27/2013	
CUSTOMER:	
	MELBURN VROOMAN PO BOX 814 CONGRESS, AZ 85332-0814 US

LINE #	QTY	DESCRIPTION	REMARKS	UNIT PRICE	TOTAL
1	1.00	LOCATABLE MINERALS / MINING CLAIMS- NOT NEW-UNADJUD, ONE AUTH NO. ONLY / MINING CLAIM MONEY RECEIVED CASES: AMC358837/\$240.00	POL 2013/24 WAV	- n/a -	240.00
TOTAL:					\$240.00

PAYMENT INFORMATION			
1	AMOUNT:	240.00	POSTMARKED: N/A
	TYPE:	CASH	RECEIVED: 08/27/2013
	NAME:	VROOMAN, MELBURN PO BOX 814 CONGRESS AZ 85332-0814 US	

REMARKS

This receipt was generated by the automated BLM Collections and Billing System and is a paper representation of a portion of the official electronic record contained therein.

When Recorded Return Document to:

Mel VROOMAN
PO BOX 814
Congress, AZ
85332

☐ Check here is this is a change of address.

Telephone: _____

E-mail address: VRO10@yahoo.com

358836
403598
405743
414683
412210
345232
344707
403516

AFFIDAVIT OF PERFORMANCE OF ANNUAL WORK

1. State of Arizona, County of yavapai ss:

2. I (Name) William P. Kirkemide

3. Reside at (Address) 195 Rainbow Drive

City Livingston County _____

State Tx Zip 77399 being duly sworn, depose and say that I am a citizen of the United States, more than eighteen years of age, and that all of the facts set forth in this affidavit, subject to the provisions and penalties of 18 U.S.C. 1001 pertaining to the filing of false, fictitious, or fraudulent statements with the United States, are true and correct according to the best of my knowledge, information and belief.

4. Owner's name and address (If not shown in Items 1-3 above).

5. That I am personally acquainted with the mining claim(s). The work and improvements were made by and at the expense of the owner(s) of said claim(s). Said contiguous group of claims, listed on this document, are situated in the Weaver (optional) Mining District; yavapai County, Arizona.

Line No.	AMC NUMBER	CLAIM/SITE NAME	COUNTY RECORDER DATA (If available)	TWP	RNG	SEC
1	403598	DELTA		10N	4W	30
2	403599	Thats Nice #3		10N	4W	30
3	405743	Flight Deck				
4						
5						
6						

Form: MCF108
Revised Jan. 2006
Page 1 of 2

1 80 acre placer (AMC 345232)

verified by examination of bc notice

ENTERED IN COMPUTER

\$420 balance ~~was~~

BE 9-17-12

~~\$140 balance~~

AFFIDAVIT OF PERFORMANCE OF ANNUAL WORK - page 2

RECEIVED	2012 AUG 24 P 1:36	PHOENIX, ARIZONA
BLM Date Stamp		

7						
8						
9						
10						

6. That between the dates starting at 12 o'clock noon on September 1, 20 11 and ending at 12 o'clock noon on September 1, 20 12 at least \$ 600.00 dollars worth of work and improvements were done and performed upon said claim(s) or upon one or more of a contiguous group of claims for the benefit of all, wholly or partly outside of a contiguous group of claims for the benefit of all, not including the location work.

7. That the following persons were employed to perform the work and improvements described herein: _____

John Barrett, Steve Barrett, Paul Oaks, Melburn Vrooman

8. That the work and improvements performed were: Claim Improvements, Road, Brush
etc

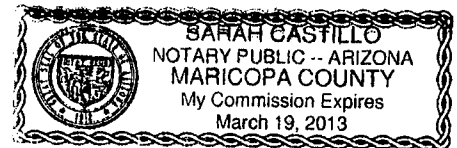
9. Dated: 8/23/12 Signature: Paul Kirkemide / POA on file agent only Melburn Vrooman

SUBSCRIBED AND SWORN TO before me, a Notary Public, this 23 day of August 2012

By: Sarah Castillo

Notary Public [Signature]

My Commission Expires Maricopa AZ 03/19/2013



Bureau of Land Management
Arizona State Office
www.az.blm.gov

No. of Claims:	<u>3</u>	x \$10 =	<u>30.00</u>
Check No.:	<u>CC</u>	Init.	<u>SC</u>
Receipt No.:	<u>2639794</u>		
For BLM Use Only			

Form: MCF108
Revised Jan. 2006
Page 2 of 2

NOTICE OF INTENTION TO HOLD MINING CLAIMS/SITES

When Recorded Return Document to:

Melburn N VROOMAN
Po Box 814
Congress AZ
85332

BLM
Date
StampRECEIVED
BLM AZ STATE OFFICE
2012 AUG 24 P 1:41
PHOENIX, ARIZONA☐ Check here if this is a change of address.

Telephone: _____

E-mail Address VRO 70@Yahoo.com

I (We) intend to hold the claims(s) and/or site(s) listed below for the calendar year 20____, and I (We) have filed or will file a Notice of Intent to Hold in the county where the claim (s) is located.

Reason for filing a Notice of Intent to Hold instead of an assessment work filing (check one):

☐ Maintenance fee was paid to maintain claim(s) during this assessment year.☐ Mill or tunnel sites.☒ Claim(s) was located during the current assessment year.☐ BLM has deferred assessment work (attach copy of decision granting deferment, or pending petition for deferment including date petition was filed.)

Line No.	AMC NUMBER	CLAIM/SITE NAME	COUNTY RECORDER DATA (If available)	TWP	RNG	SEC
1	414683	Cross Over	B. 4870 P. 925	10N	4W	18
2	414684	De Vault Placers	B. 4870 P. 934	10N	4W	17
3	414685	Fletchers Gold	B. 4870 P. 932	10N	4W	18
4	414686	Fletchers Gold Ext	B. 4870 P. 931	10N	4W	18
5	414693	VIVA Gold	B. 4870 P. 933	10N	4W	18
6						
7						
8						
9						
10						

Form: MCF110

Revised Jan. 2006

Page 1 of 2

NOTICE OF INTENTION TO HOLD MINING CLAIMS/SITES
page 2

BLM Date Stamp	RECEIVED BLM AZ STATE OFFICE 2012 AUG 24 P 1:42 PHOENIX, ARIZONA
----------------------	---

1. State of Arizona, County of Yavapai

2. I (Name) Robert J Priddy

3. Reside at (Address) Po Box 814

City Congress County Yavapai State AZ Zip 85332 being duly sworn, depose and say that I am a citizen of the United States, more than eighteen years of age, that all of the facts set forth in this notice, subject to the provisions and penalties of 18 U.S.C. 1001 pertaining to the filing of false, fictitious, or fraudulent statements with the United States, are true and correct according to the best of my knowledge, information and belief.

4. Owner's name and address (If not shown in Items 1-3 above). Patricia M Cook
3100 S. White Horse Pike # 7 Hammonton, NJ 08037

5. Dated: 8/23/12 Signature: Robert J Priddy, Patricia M Cook
Melburn N Vrooman Melburn N Vrooman i - Agent only

Bureau of Land Management
Arizona State Office
www.az.blm.gov

No. of Claims: <u>5</u> x \$10 = <u>50</u>
Check No: <u>CC</u> Init. <u>SC</u>
Receipt No.: <u>2639794</u>
For BLM Use Only

NOTICE OF INTENTION TO HOLD MINING CLAIMS/SITES

When Recorded Return Document to:

Melburn N VroomanPO Box 814Congress AZ 85332BLM
Date
StampRECEIVED
BLM AZ STATE OFFICE
2012 AUG 24 P 1:39
PHOENIX, ARIZONA☐ Check here if this is a change of address.

Telephone: _____

E-mail Address VRO70@yahoo.com

I (We) intend to hold the claims(s) and/or site(s) listed below for the calendar year 20____, and I (We) have filed or will file a Notice of Intent to Hold in the county where the claim (s) is located.

Reason for filing a Notice of Intent to Hold instead of an assessment work filing (check one):

☐ Maintenance fee was paid to maintain claim(s) during this assessment year.☐ Mill or tunnel sites.☒ Claim(s) was located during the current assessment year.☐ BLM has deferred assessment work (attach copy of decision granting deferment, or pending petition for deferment including date petition was filed.)

Line No.	AMC NUMBER	CLAIM/SITE NAME	COUNTY RECORDER DATA (If available)	TWP	RNG	SEC
1	412210	Badger	AMD 84846 P 401 B. 4835 P. 800	13N	1W	21
2	414687	OH my Gold	B 4870 P. 928	10N	4W	18
3	414688	Red Flats Top	B. 4870 P. 924	10N	4W	18
4	414689	Rocky Gulch	B 4870 P. 924 ⁹²⁷	10N	4W	18
5	414690	The Rusty Pick	B 4870 P. 926	10N	4W	18
6	414691	upper Antelope East	B 4870 P. 929	10N	4W	17
7	414692	upper Antelope West	B 4870 P. 930	10N	4W	17
8						
9						
10						

NOTICE OF INTENTION TO HOLD MINING CLAIMS/SITES
page 2

BLM Date Stamp	RECEIVED BLM AZ STATE OFFICE 2012 AUG 24 P 1:40 PHOENIX, ARIZONA
----------------------	---

1. State of Arizona, County of Yavapai
2. I (Name) EDWARD C Husting and Kathleen A Husting
3. Reside at (Address) 11805 Avenida Sivrita
City San Diego County SANDIEGO State CA Zip 92818 being duly sworn, depose and say that I am a citizen of the United States, more than eighteen years of age, that all of the facts set forth in this notice, subject to the provisions and penalties of 18 U.S.C. 1001 pertaining to the filing of false, fictitious, or fraudulent statements with the United States, are true and correct according to the best of my knowledge, information and belief.

4. Owner's name and address (If not shown in Items 1-3 above). _____

5. Dated: 8/23/12 Signature: EDWARD C HUSTING, Kathleen A Husting
Melburn N Vrooman Melburn N Vrooman POA - Agent Only

Bureau of Land Management
Arizona State Office
www.az.blm.gov

No. of Claims:	<u>6</u>	x \$10 =	<u>6070.00</u>
Check No:	<u>CC</u>	Init.	<u>SL</u>
Receipt No.:	<u>2639794</u>		
For BLM Use Only			

When Recorded Return Document to:

Melburn N Vrooman
PO Box 814
Congress AZ
85332

☐ Check here if this is a change of address.

Telephone: 480-399-5806

E-mail address: VROOMAN@yahoo.com

AFFIDAVIT OF PERFORMANCE OF ANNUAL WORK

1. State of Arizona, County of yavapai ss:

2. I (Name) MELBURN N VROOMAN

3. Reside at (Address) PO BOX 814

City Congress County yavapai

State AZ Zip 85332 being duly sworn, depose and say that I am a citizen of the United States, more than eighteen years of age, and that all of the facts set forth in this affidavit, subject to the provisions and penalties of 18 U.S.C. 1001 pertaining to the filing of false, fictitious, or fraudulent statements with the United States, are true and correct according to the best of my knowledge, information and belief.

4. Owner's name and address (If not shown in Items 1-3 above).

5. That I am personally acquainted with the mining claim(s). The work and improvements were made by and at the expense of the owner(s) of said claim(s). Said contiguous group of claims, listed on this document, are situated in the


Weaver (optional) Mining District; yavapai County, Arizona.

Line No.	AMC NUMBER	CLAIM/SITE NAME	COUNTY RECORDER DATA (If available)	TWP	RNG	SEC
1	358837	Devils Nest AU2	BK4108 P.99	10N	4W	30,31
2	358838	Devils Nest AU10	BK4108 P.100	10N	4W	30,31
3	358839	Devils Nest AU11	BK4108 P.95	10N	4W	31
4	358836	Devils Nest AU1	BK4109 P.97	10N	4W	31
5	344708	Cougar Run		10N	5W	35
6	345233	LIKKER GITTER		10N	5W	35

BLM
Date
Stamp

RECEIVED
BLM AZ STATE OFFICE
2012 AUG 24 P 1:34
PHOENIX, ARIZONA

AFFIDAVIT OF PERFORMANCE OF ANNUAL WORK – page 2



	AMC#	Claimsite Name	DATA if Available	TWP	RNG	SEC
7	403516	Thats NICE	BK 4766 P. 491	9N	4W	5
8	403517	Thats NICE #1	BK 4765 P. 117	10N	5W	36
9	403518	Thats NICE #2	BK 4766 P. 492	10N	4W	30
10						

6. That between the dates starting at 12 o'clock noon on September 1, 20 11 and ending at 12 o'clock noon on September 1, 20 12 at least \$ 1800 dollars worth of work and improvements were done and performed upon said claim(s) or upon one or more of a contiguous group of claims for the benefit of all, wholly or partly outside of a contiguous group of claims for the benefit of all, not including the location work.

7. That the following persons were employed to perform the work and improvements described herein: John Barrett, Steve BARRETT, Melburn Vrooman, Robert Pritty

8. That the work and improvements performed were: Claim Improvements


9. Dated: 8/23/12 Signature: Melburn N Vrooman PoA agent only

SUBSCRIBED AND SWORN TO before me, a Notary Public, this 23rd day of August 20 12

By: Sarah Castillo

Notary Public [Signature]

My Commission Expires March 19, 2013

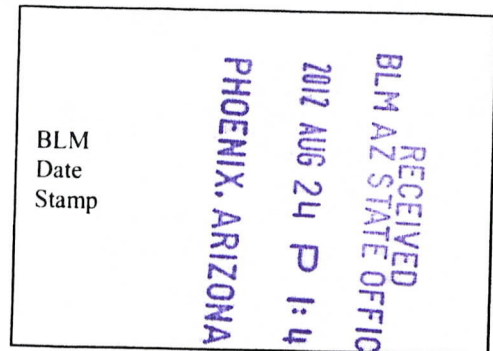


No. of Claims: 9 x \$10 = 90
Check No.: CC Init. SC
Receipt No.: 2639794
For BLM Use Only

MAINTENANCE FEE PAYMENT

Claimant Name: Melburn N Vrooman
 Address: PO Box 814
 City: Congress State: AZ Zip: 85332
 Telephone: 480-399-5806
 E-mail address: VRO70@yahoo.com
 Signature: Melburn N Vrooman

☐ Check here if this is a change of address.



LINE NO.	AMC NUMBER	CLAIM/SITE NAME	COUNTY RECORDER DATA (If available)	TWP	RNG	SEC
1	345232	Devil's Delight		10N	5W	25, 26
2						
3						
4						
5						
6						
7						
8						
9						
10						

List additional claims on Form MCF114.

Bureau of Land Management
Arizona State Office
www.az.blm.gov

No. of Claims: 1 x \$125 = \$125
 Check No: CC Init. SC
 Receipt No.: 2639294
 For BLM Use Only

Form: MCF112
 Revised July 2005

This form is available from the **Arizona Department of Mines and Mineral Resources** and may be reproduced.

United States Department of the Interior
 Bureau of Land Management
 LANDS/RECREATION & PLANNING
 ONE N CENTRAL AVE
 PHOENIX, AZ 85004 -2203
 Phone: 602-417-9200

Receipt

No: 2639794

Transaction #: 2720404

Date of Transaction: 08/24/2012

CUSTOMER:

MELBURN VROOMAN
 PO BOX 814
 CONGRESS, AZ 85332-0814 US

LINE #	QTY	DESCRIPTION	REMARKS	UNIT PRICE	TOTAL
1	1.00	LOCATABLE MINERALS / MINING CLAIMS- NOT NEW-UNADJUD, ONE AUTH NO. ONLY / MINING CLAIM MONEY RECEIVED CASES: AMC345232/\$380.00	MAINT (1) 2013, WAIVER (24) NOI (12), POL (12)	- n/a -	380.00
TOTAL:					\$380.00

PAYMENT INFORMATION

NOTE: Items will appear on credit card statement as "Bureau of Land Mgmt CO".

1	AMOUNT:	380.00	POSTMARKED:	N/A
	TYPE:	CREDIT CARD	RECEIVED:	08/24/2012
	NAME:	VROOMAN, MELBURN PO BOX 814 CONGRESS AZ 85332-0814 US		
	CARD NO:	XXXXXXXXXXXX9402	AUTH CODE:	307771
	NAME ON CARD:	MELBURN N VROOMAN FRONTIER GOLD PROSP		
	EXPIRES:	10/2014		
	SIGNATURE:			

REMARKS

This receipt was generated by the automated BLM Collections and Billing System and is a paper representation of a portion of the official electronic record contained therein.

UNITED STATES DEPARTMENT OF THE INTERIOR
BUREAU OF LAND MANAGEMENT

MAINTENANCE FEE WAIVER CERTIFICATION

SEE INSTRUCTIONS ON REVERSE

358836

403516

FORM APPROVED
OMB NO. 1004-0114
Expires: February 28, 2010

(451)

344707 345232

1. This small miner waiver is filed for the assessment year beginning at noon on September 1, 2012 and ending at noon on September 1, 2013
2. The undersigned and all related parties owned ten or fewer mining claims, mill, or tunnel sites located and maintained on Federal lands in the United States of America on September 1, 2012
3. The undersigned have performed the assessment work required by law for each mining claim listed prior to filing this waiver and understand that by filing this form; an affidavit of assessment work must be recorded by the December 30th following the filing of this waiver.
4. The undersigned understand that if the assessment work obligation has not yet come due under 30 U.S.C. 28 (for those claims in their first assessment year only); a notice of intent to hold reciting this condition must be recorded by the December 30th following the filing of this waiver.
5. The undersigned understand that mill and tunnel sites may also be listed upon this waiver and be waived from payment of the maintenance fee; and that a notice of intent to hold for these sites is required to be recorded by the December 30th immediately following the filing of this waiver.
6. The undersigned understand and acknowledge that pursuant to 43 U.S.C. 1212 and 18 U.S.C. 1001; the filing or recording of a false, fictitious, or fraudulent document with the Bureau of Land Management may result in a fine of up to \$250,000, a prison term not to exceed five years, or both.
7. The mining claims, mill or tunnel sites for which this waiver from payment of the maintenance fees is requested are:

CLAIM OR SITE NAME	BLM RECORDATION SERIAL NUMBER
1. <u>Cougar Run</u>	✓ <u>AMC 344708</u>
2. <u>Likker Gitter</u>	<u>AMC 345233</u>
3. <u>Thats Nice</u>	<u>AMC 403516</u>
4. <u>Thats NICE #1</u>	<u>AMC 403517</u>
5. <u>Thats NICE #2</u>	<u>AMC 403518</u>
6. <u>Devils Nest AU1</u>	<u>AMC 358836</u>
7. <u>Devils Nest AU2</u>	<u>AMC 358837</u>
8. <u>Devils Nest AU 10</u>	<u>AMC 358838</u>
9. <u>Devils Nest AU 11</u>	<u>AMC 358839</u>
10.	

The owner(s) (claimants) of the above mining claims and sites are:

Melburn N Vrooman
(Owner's Name - Please Print)

Melburn N Vrooman
(Owner's Signature)

PO Box 814

(Street or P.O. Box)

Congress
(City)

AZ
(State)

85332
(Zip Code)

(Owner's Name - Please Print)

(Owner's Signature)

(Street or P.O. Box)

(City)

(State)

(Zip Code)

(Owner's Name - Please Print)

(Owner's Signature)

(Street or P.O. Box)

(City)

(State)

(Zip Code)

(Continued on page 2)

RECEIVED
BLM AZ STATE OFFICE
2012 AUG 24 P 1:33
PHOENIX, ARIZONA

ENTERED IN COMPUTER

RE 9.17.12

(Owner's Name - Please Print)	(Owner's Signature)		
(Street or P.O. Box)	(City)	(State)	(Zip Code)
(Owner's Name - Please Print)	(Owner's Signature)		
(Street or P.O. Box)	(City)	(State)	(Zip Code)
(Owner's Name - Please Print)	(Owner's Signature)		
(Street or P.O. Box)	(City)	(State)	(Zip Code)
(Owner's Name - Please Print)	(Owner's Signature)		
(Street or P.O. Box)	(City)	(State)	(Zip Code)

INSTRUCTIONS

1. This certification is made under the provisions of § 1744 of Title 43 and § 28-28k of Title 30 of the United States Code; and the regulations thereunder (43 CFR Part 3830).
2. The claimant(s) **must** fill in the dates in paragraph 1 for the beginning and ending of the assessment year for which this waiver is sought.
3. The claimant(s) **must** fill in the date in paragraph 2 for the beginning of the assessment year for which this waiver is sought.
4. All claim and site names and Bureau of Land Management (BLM) serial numbers **must** be listed for the mining claims, mill sites, and tunnel sites for which the waiver is sought.
5. All owners of the mining claims, mill sites, and tunnel sites and their addresses **must** be given.
6. This waiver form **must** be signed by all the claimants or their designated agent, in original form. If an agent is designated, a notarized designation of agent, signed by all of the claimants with proper address given, **must** be submitted with this waiver.
7. This form **must** be filed no later than September 1st for the upcoming assessment year in the BLM State Office where the mining claims or sites are recorded, or the waiver cannot be granted by the BLM. (Example: to obtain a waiver for the assessment year 2000, which begins at noon on September 1, 1999, you **must** qualify for and file for a waiver no later than September 1, 1999, in the proper BLM State Office).
8. For all mining claims which require assessment work, you **must** record an affidavit of labor on or before the December 30th immediately following the filing of this waiver. For all other mining claims or sites waived, you must record a notice of intent to hold on or before the December 30th immediately following the filing of this waiver.
9. Mill and tunnel sites may also be listed upon this waiver and be waived from payment of the maintenance fee. A notice of intent to hold for these sites is required to be filed by the December 30th following the filing of this waiver.

NOTICE/BURDEN HOURS STATEMENT

The Privacy Act of 1974, *as amended*, and the regulation in 43 CFR 2.48(d) provide that you be furnished the following information in connection with the information required by this certification of waiver from rental fees.

AUTHORITY: 30 U.S.C. 28-28k; 43 U.S.C. 1201, 1457, 1740, and 1744; and 43 CFR 3830.

PRINCIPLE PURPOSE: This information is to be used to verify that the owner(s) (claimants) of a mining claim has complied with 30 U.S.C. 28f and is entitled to perform assessment work in lieu of paying the maintenance fee for the mining claims listed on this form.

ROUTINE USE: (1) Adjudication of the claimant(s) certification of waiver from paying the maintenance fee otherwise required by 30 U.S.C. 28f. (2) Disclosure may be made to appropriate Federal agencies when location is made within the agency's geographic area of responsibility. (3) Information from the record and/or the record will be transferred to the appropriate Federal, State, or local agency, or a member of the public in response to a specific request for pertinent information. (4) Information may also be provided to the Department of Justice or in a proceeding before a court or adjudicative body; or to Federal, State, local or foreign agencies when needed for enforcement of civil or criminal codes or applicable regulations concerning title rights upon the public land.

EFFECT OF NOT PROVIDING INFORMATION: Disclosure of this information is required by 30 U.S.C. 28f and 43 CFR Part 3830 for those qualified claimants wishing to take the small miner waiver allowed. Failure to supply the information required in this form to support the claimants certification of waiver from payment of the otherwise required maintenance fees will result in the waiver being disallowed and the mining claims subject to forfeiture by BLM under 30 U.S.C. 28i.

The Paperwork Reduction Act of 1995 requires us to inform you that:

This information is being collected to allow the BLM to determine if you qualify for a waiver from the payment of \$100 per mining claim or site maintenance fee established in 30 U.S.C. 28f and the implementing regulations at 43 CFR 3830. A response to this request is required in accordance with the statute to obtain your benefit.

BLM would like you to know that you do not have to respond to this, or any other, Federal agency-sponsored information collection unless it displays a currently valid OMB control number.

Public reporting burden for this form is estimated to average 20 minutes (.33 hours) per response, including time to review instructions, gathering and maintaining data, and completing and reviewing the form. Direct comments regarding this burden estimate, or any other aspect of this form, to the U.S. Department of the Interior, Bureau of Land Management, (1004-0114) Bureau Information Collection Clearance Officer (W06630), Mail Stop 201 LS, 1849 C St, N.W., Washington, D.C. 20240.

FOR OFFICIAL USE ONLY

RECEIVED
 BLM STATE OFFICE
 AUG 24 P 1:33
 DENVER, ARIZONA

UNITED STATES DEPARTMENT OF THE INTERIOR
BUREAU OF LAND MANAGEMENT

MAINTENANCE FEE WAIVER CERTIFICATION

SEE INSTRUCTIONS ON REVERSE

423

AMC 345 232

FORM APPROVED
OMB NO. 1004-0114
Expires: February 28, 2010

AMC 344707

1. This small miner waiver is filed for the assessment year beginning at noon on September 1, 2010 and ending at noon on September 1, 2011.
2. The undersigned and all related parties owned ten or fewer mining claims, mill, or tunnel sites located and maintained on Federal lands in the United States of America on September 1, 2010.
3. The undersigned have performed the assessment work **required by law** for each mining claim listed **prior to filing this waiver** and understand that by filing this form; an affidavit of assessment work **must** be recorded by the December 30th following the filing of this waiver.
4. The undersigned understand that if the assessment work obligation has not yet come due under 30 U.S.C. 28 (for those claims in their first assessment year only); a notice of intent to hold reciting this condition **must** be recorded by the December 30th following the filing of this waiver.
5. The undersigned understand that mill and tunnel sites may also be listed upon this waiver and be waived from payment of the maintenance fee; and that a notice of intent to hold for these sites is required to be recorded by the December 30th immediately following the filing of this waiver.
6. The undersigned understand and acknowledge that pursuant to 43 U.S.C. 1212 and 18 U.S.C. 1001; the filing or recording of a false, fictitious, or fraudulent document with the Bureau of Land Management may result in a fine of up to \$250,000, a prison term not to exceed five years, or both.
7. The mining claims, mill or tunnel sites for which this waiver from payment of the maintenance fees is requested are:

AMC 358836

CLAIM OR SITE NAME		BLM RECORDATION SERIAL NUMBER
1.	COUGAR RUN	✓ 344708
2.	DEVILS DELIGHT	345232
3.	LIKKEK GETTER	345233
4.		
5.		
6.		
7.		
8.		
9.		
10.		

The owner(s) (claimants) of the above mining claims and sites are:

MELBURN N VROOMAN ✓ Melburn N Vrooman
(Owner's Name - Please Print) (Owner's Signature)
P.O. BOX 814
(Street or P.O. Box)
Congress AZ 85332
(City) (State) (Zip Code)

(Owner's Name - Please Print)
(Street or P.O. Box)
(City) (State) (Zip Code)

(Owner's Name - Please Print)
(Street or P.O. Box)
(City) (State) (Zip Code)

(Owner's Signature)

(Owner's Signature)

(Continued on page 2)

Hand Fee paid
8/25/2010
Waiver unnecessary
RE 11/3/10

RE 9/15/10

3/sc

RECEIVED
BLM AZ STATE OFFICE
2010 AUG 25 P 1:15
PHOENIX, ARIZONA

(Owner's Name - Please Print)	(Owner's Signature)		
(Street or P.O. Box)	(City)	(State)	(Zip Code)
(Owner's Name - Please Print)	(Owner's Signature)		
(Street or P.O. Box)	(City)	(State)	(Zip Code)
(Owner's Name - Please Print)	(Owner's Signature)		
(Street or P.O. Box)	(City)	(State)	(Zip Code)
(Owner's Name - Please Print)	(Owner's Signature)		
(Street or P.O. Box)	(City)	(State)	(Zip Code)

INSTRUCTIONS

1. This certification is made under the provisions of § 1744 of Title 43 and § 28-28k of Title 30 of the United States Code; and the regulations thereunder (43 CFR Part 3830).
2. The claimant(s) must fill in the dates in paragraph 1 for the beginning and ending of the assessment year for which this waiver is sought.
3. The claimant(s) must fill in the date in paragraph 2 for the beginning of the assessment year for which this waiver is sought.
4. All claim and site names and Bureau of Land Management (BLM) serial numbers must be listed for the mining claims, mill sites, and tunnel sites for which the waiver is sought.
5. All owners of the mining claims, mill sites, and tunnel sites and their addresses must be given.
6. This waiver form must be signed by all the claimants or their designated agent, in original form. If an agent is designated, a notarized designation of agent, signed by all of the claimants with proper address given, must be submitted with this waiver.
7. This form must be filed no later than September 1st for the upcoming assessment year in the BLM State Office where the mining claims or sites are recorded, or the waiver cannot be granted by the BLM. (Example: to obtain a waiver for the assessment year 2000, which begins at noon on September 1, 1999, you must qualify for and file for a waiver no later than September 1, 1999, in the proper BLM State Office).
8. For all mining claims which require assessment work, you must record an affidavit of labor on or before the December 30th immediately following the filing of this waiver. For all other mining claims or sites waived, you must record a notice of intent to hold on or before the December 30th immediately following the filing of this waiver.
9. Mill and tunnel sites may also be listed upon this waiver and be waived from payment of the maintenance fee. A notice of intent to hold for these sites is required to be filed by the December 30th following the filing of this waiver.

NOTICE/BURDEN HOURS STATEMENT

The Privacy Act of 1974, as amended, and the regulation in 43 CFR 2.48(d) provide that you be furnished the following information in connection with the information required by this certification of waiver from rental fees.

AUTHORITY: 30 U.S.C. 28-28k; 43 U.S.C. 1201, 1457, 1740, and 1744; and 43 CFR 3830.

PRINCIPLE PURPOSE: This information is to be used to verify that the owner(s) (claimants) of a mining claim has complied with 30 U.S.C. 28f and is entitled to perform assessment work in lieu of paying the maintenance fee for the mining claims listed on this form.

ROUTINE USE: (1) Adjudication of the claimant(s) certification of waiver from paying the maintenance fee otherwise required by 30 U.S.C. 28f. (2) Disclosure may be made to appropriate Federal agencies when location is made within the agency's geographic area of responsibility. (3) Information from the record and/or the record will be transferred to the appropriate Federal, State, or local agency, or a member of the public in response to a specific request for pertinent information. (4) Information may also be provided to the Department of Justice or in a proceeding before a court or adjudicative body; or to Federal, State, local or foreign agencies when needed for enforcement of civil or criminal codes or applicable regulations concerning title rights upon the public land.

EFFECT OF NOT PROVIDING INFORMATION: Disclosure of this information is required by 30 U.S.C. 28f and 43 CFR Part 3830 for those qualified claimants wishing to take the small miner waiver allowed. Failure to supply the information required in this form to support the claimants certification of waiver from payment of the otherwise required maintenance fees will result in the waiver being disallowed and the mining claims subject to forfeiture by BLM under 30 U.S.C. 28i.

The Paperwork Reduction Act of 1995 requires us to inform you that:

This information is being collected to allow the BLM to determine if you qualify for a waiver from the payment of \$100 per mining claim or site maintenance fee established in 30 U.S.C. 28f and the implementing regulations at 43 CFR 3830. A response to this request is required in accordance with the statute to obtain your benefit.

BLM would like you to know that you do not have to respond to this, or any other, Federal agency-sponsored information collection unless it displays a currently valid OMB control number.

Public reporting burden for this form is estimated to average 20 minutes (.33 hours) per response, including time to review instructions, gathering and maintaining data, and completing and reviewing the form. Direct comments regarding this burden estimate, or any other aspect of this form, to the U.S. Department of the Interior, Bureau of Land Management, (1004-0114) Bureau Information Collection Clearance Officer (WO-630), Mail Stop 401 LS, 1849 C St, N.W., Washington, D.C. 20240.

RECEIVED
 BLM AZ STATE OFFICE
 200 AUG 25 P 1:15
 OFFICE

UNITED STATES DEPARTMENT OF THE INTERIOR
BUREAU OF LAND MANAGEMENT

MAINTENANCE FEE WAIVER CERTIFICATION

SEE INSTRUCTIONS ON REVERSE

424

FORM APPROVED
OMB NO. 1004-0114
Expires: February 28, 2010

AMC 358836

1. This small miner waiver is filed for the assessment year beginning at noon on September 1, 2010 and ending at noon on September 1, 2011.
2. The undersigned and all related parties owned ten or fewer mining claims, mill, or tunnel sites located and maintained on Federal lands in the United States of America on September 1, ____.
3. The undersigned have performed the assessment work required by law for each mining claim listed prior to filing this waiver and understand that by filing this form; an affidavit of assessment work must be recorded by the December 30th following the filing of this waiver.
4. The undersigned understand that if the assessment work obligation has not yet come due under 30 U.S.C. 28 (for those claims in their first assessment year only); a notice of intent to hold reciting this condition must be recorded by the December 30th following the filing of this waiver.
5. The undersigned understand that mill and tunnel sites may also be listed upon this waiver and be waived from payment of the maintenance fee; and that a notice of intent to hold for these sites is required to be recorded by the December 30th immediately following the filing of this waiver.
6. The undersigned understand and acknowledge that pursuant to 43 U.S.C. 1212 and 18 U.S.C. 1001; the filing or recording of a false, fictitious, or fraudulent document with the Bureau of Land Management may result in a fine of up to \$250,000, a prison term not to exceed five years, or both.
7. The mining claims, mill or tunnel sites for which this waiver from payment of the maintenance fees is requested are:

CLAIM OR SITE NAME			BLM RECORDATION SERIAL NUMBER
1.	DEVILS NEST	AU # 2	358837
2.	DEVILS NEST	AU # 10	358838
3.	DEVILS NEST	AU # 11	358839
4.	DEVILS NEST	AU # 1	358836
5.			
6.			
7.			
8.			
9.			
10.			

The owner(s) (claimants) of the above mining claims and sites are:

Melburn N VROOMAN ✓
(Owner's Name - Please Print)
P.O. Box 814
(Street or P.O. Box)
Congress AZ 85332
(City) (State) (Zip Code)

Melburn N Vrooman
(Owner's Signature)

(Owner's Name - Please Print)
(Street or P.O. Box)
(City) (State) (Zip Code)

(Owner's Name - Please Print)
(Street or P.O. Box)
(City) (State) (Zip Code)

(Owner's Signature)

(Owner's Signature)

RECEIVED
BLM AZ STATE OFFICE
2010 AUG 25 PM 1:15
PHOENIX, ARIZONA

(Continued on page 2)

RE 9/15/10

4/50

(Owner's Name - Please Print)	(Owner's Signature)		
(Street or P.O. Box)	(City)	(State)	(Zip Code)
(Owner's Name - Please Print)	(Owner's Signature)		
(Street or P.O. Box)	(City)	(State)	(Zip Code)
(Owner's Name - Please Print)	(Owner's Signature)		
(Street or P.O. Box)	(City)	(State)	(Zip Code)
(Owner's Name - Please Print)	(Owner's Signature)		
(Street or P.O. Box)	(City)	(State)	(Zip Code)

INSTRUCTIONS

- This certification is made under the provisions of § 1744 of Title 43 and § 28-28k of Title 30 of the United States Code; and the regulations thereunder (43 CFR Part 3830).
- The claimant(s) must fill in the dates in paragraph 1 for the beginning and ending of the assessment year for which this waiver is sought.
- The claimant(s) must fill in the date in paragraph 2 for the beginning of the assessment year for which this waiver is sought.
- All claim and site names and Bureau of Land Management (BLM) serial numbers must be listed for the mining claims, mill sites, and tunnel sites for which the waiver is sought.
- All owners of the mining claims, mill sites, and tunnel sites and their addresses must be given.
- This waiver form must be signed by all the claimants or their designated agent, in original form. If an agent is designated, a notarized designation of agent, signed by all of the claimants with proper address given, must be submitted with this waiver.
- This form must be filed no later than September 1st for the upcoming assessment year in the BLM State Office where the mining claims or sites are recorded, or the waiver cannot be granted by the BLM. (Example: to obtain a waiver for the assessment year 2000, which begins at noon on September 1, 1999, you must qualify for and file for a waiver no later than September 1, 1999, in the proper BLM State Office).
- For all mining claims which require assessment work, you must record an affidavit of labor on or before the December 30th immediately following the filing of this waiver. For all other mining claims or sites waived, you must record a notice of intent to hold on or before the December 30th immediately following the filing of this waiver.
- Mill and tunnel sites may also be listed upon this waiver and be waived from payment of the maintenance fee. A notice of intent to hold for these sites is required to be filed by the December 30th following the filing of this waiver.

NOTICE/BURDEN HOURS STATEMENT

The Privacy Act of 1974, as amended, and the regulation in 43 CFR 2.48(d) provide that you be furnished the following information in connection with the information required by this certification of waiver from rental fees.

AUTHORITY: 30 U.S.C. 28-28k; 43 U.S.C. 1201, 1457, 1740, and 1744; and 43 CFR 3830.

PRINCIPLE PURPOSE: This information is to be used to verify that the owner(s) (claimants) of a mining claim has complied with 30 U.S.C. 28f and is entitled to perform assessment work in lieu of paying the maintenance fee for the mining claims listed on this form.

ROUTINE USE: (1) Adjudication of the claimant(s) certification of waiver from paying the maintenance fee otherwise required by 30 U.S.C. 28f. (2) Disclosure may be made to appropriate Federal agencies when location is made within the agency's geographic area of responsibility. (3) Information from the record and/or the record will be transferred to the appropriate Federal, State, or local agency, or a member of the public in response to a specific request for pertinent information. (4) Information may also be provided to the Department of Justice or in a proceeding before a court or adjudicative body; or to Federal, State, local or foreign agencies when needed for enforcement of civil or criminal codes or applicable regulations concerning title rights upon the public land.

EFFECT OF NOT PROVIDING INFORMATION: Disclosure of this information is required by 30 U.S.C. 28f and 43 CFR Part 3830 for those qualified claimants wishing to take the small miner waiver allowed. Failure to supply the information required in this form to support the claimants certification of waiver from payment of the otherwise required maintenance fees will result in the waiver being disallowed and the mining claims subject to forfeiture by BLM under 30 U.S.C. 28i.

The Paperwork Reduction Act of 1995 requires us to inform you that:

This information is being collected to allow the BLM to determine if you qualify for a waiver from the payment of \$100 per mining claim or site maintenance fee established in 30 U.S.C. 28f and the implementing regulations at 43 CFR 3830. A response to this request is required in accordance with the statute to obtain your benefit.

BLM would like you to know that you do not have to respond to this, or any other, Federal agency-sponsored information collection unless it displays a currently valid OMB control number.

Public reporting burden for this form is estimated to average 20 minutes (.33 hours) per response, including time to review instructions, gathering and maintaining data, and completing and reviewing the form. Direct comments regarding this burden estimate, or any other aspect of this form, to the U.S. Department of the Interior, Bureau of Land Management, (1004-0114) Bureau Information Collection Clearance Officer (WO-630), Mail Stop 401 LS, 1849 C St, N.W., Washington, D.C. 20240.

FOR OFFICIAL USE ONLY

RECEIVED
BLM STATE OFFICE
PHOENIX, ARIZONA
2000 AUG 25 P 1:15

When Recorded Return Document to:

Melburn N VROOMAN
PO Box 814
Congress AZ
85332

AMC 358836
AMC 344707
AMC 345232

☐ Check here if this is a change of address.

Telephone: 480 399 5806

E-mail address: VRO.70@YAHOO.COM

AFFIDAVIT OF PERFORMANCE OF ANNUAL WORK

1. State of Arizona, County of YAVAPAI ss:

2. I (Name) Melburn N. VROOMAN

3. Reside at (Address) PO Box 814

25545 S. GHOST TOWN RD.

City Congress County YAVAPAI

State AZ Zip 85332 being duly sworn, depose and say that I am a citizen of the United States, more than eighteen years of age, and that all of the facts set forth in this affidavit, subject to the provisions and penalties of 18 U.S.C. 1001 pertaining to the filing of false, fictitious, or fraudulent statements with the United States, are true and correct according to the best of my knowledge, information and belief.

4. Owner's name and address (If not shown in Items 1-3 above).

5. That I am personally acquainted with the mining claim(s). The work and improvements were made by and at the expense of the owner(s) of said claim(s). Said contiguous group of claims, listed on this document, are situated in the

WEAVER (optional) Mining District; YAVAPAI County, Arizona.

Line No.	AMC NUMBER	CLAIM/SITE NAME	COUNTY RECORDER DATA (If available)	TWP	RNG	SEC
1	358837	DEVILS NEST AU 2	BK 4108 P. 99	10N	4W	30.31
2	358838	DEVILS NEST AU 10	BK 4108 P. 100	10N	4W	30.31
3	358839	DEVILS NEST AU 11	BK 4108 P. 95	10N	4W	31
4	358836	DEVILS NEST AU 1	BK 4109 P. 97	10N	4W	31
5						
6						

Form: MCF108
Revised Jan. 2006
Page 1 of 2

RZ 9/15/10

NOTICE OF INTENTION TO HOLD MINING CLAIMS/SITES

When Recorded Return Document to:

MELBURN N VROOMAN
PO BOX 814
Congress AZ
85332

BLM
Date
StampRECEIVED
BLM AZ STATE OFFICE
2010 AUG 25 P 1:15
PHOENIX, ARIZONA☐ Check here if this is a change of address.

Telephone: _____

E-mail Address VR070@yahoo.comI (We) intend to hold the claim(s) and/or site(s) listed below for the calendar year 2010, and I (We) have filed or will file a Notice of Intent to Hold in the county where the claim (s) is located.

Reason for filing a Notice of Intent to Hold instead of an assessment work filing (check one):

- ☒ Maintenance fee was paid to maintain claim(s) during this assessment year.
☐ Mill or tunnel sites.
☐ Claim(s) was located during the current assessment year.
☐ BLM has deferred assessment work (attach copy of decision granting deferment, or pending petition for deferment including date petition was filed.)

Line No.	AMC NUMBER	CLAIM/SITE NAME	COUNTY RECORDER DATA (If available)	TWP	RNG	SEC
1	344708	Cougar Run		10N	5W	35,36
2	345232	Devils Delight		10N	5W	25,26
3	245233	LIKKER GITTER		10N	5W	35,36
4	358837	Devils Nest AU 2	BK 4108 P.99	10N	4W	30,31
5	358838	Devils Nest AU 10	BK 4108 P.100	10N	4W	30,31
6	358839	Devils Nest AU 11	BK 4108 P.95	10N	4W	31
7	358836	Devils Nest AU 1	BK 4109 P.97	10N	4W	31
8						
9						
10						

Form: MCF110

Revised Jan.2006

Page 1 of 2

United States Department of the Interior
Bureau of Land Management
LANDS/RECREATION & PLANNING
ONE N CENTRAL AVE
PHOENIX, AZ 85004 -2203
Phone:

Receipt

No:

2200265

Transaction #: 2270194

Date of Transaction: 08/25/2010

CUSTOMER: MELBURN VROOMAN
PO BOX 814
CONGRESS, AZ 85332-0814 US

LINE #	QTY	DESCRIPTION	REMARKS	UNIT PRICE	TOTAL
1	1.00	LOCATABLE MINERALS / MINING CLAIMS-NOT NEW-UNADJUD, ONE AUTH NO. ONLY / MINING CLAIM MONEY RECEIVED CASES: AMC358837/\$140.00	TRF (7) WAIVER & POL& NOI	- n/a -	140.00
TOTAL:					\$140.00

PAYMENT INFORMATION

1	AMOUNT:	140.00	POSTMARKED:	N/A
	TYPE:	CASH	RECEIVED:	08/25/2010
	NAME:	VROOMAN, MELBURN PO BOX 814 CONGRESS AZ 85332-0814 US		

REMARKS

This receipt was generated by the automated BLM Collections and Billing System and is a paper representation of a portion of the official electronic record contained therein.

HMC 358836

When Recorded Return Document to:

Christopher T. Gholson
5344 W. SOFT WIND DR.
Glendale, AZ.
85310


☐ Check here if this is a change of address.
Telephone: 623-516-1148

E-mail address: _____

AFFIDAVIT OF PERFORMANCE OF ANNUAL WORK

1. State of Arizona, County of Yavapai ss:2. I (Name) Christopher T. Gholson

3. Reside at (Address) _____

5344 W. SOFT WIND DR.City Glendale County MaricopaBLM
Date
Stamp

State AZ Zip 85310 being duly sworn, depose and say that I am a citizen of the United States, more than eighteen years of age, and that all of the facts set forth in this affidavit, subject to the provisions and penalties of 18 U.S.C. 1001 pertaining to the filing of false, fictitious, or fraudulent statements with the United States, are true and correct according to the best of my knowledge, information and belief.

4. Owner's name and address (If not shown in Items 1-3 above). _____

5. That I am personally acquainted with the mining claim(s). The work and improvements were made by and at the expense of the owner(s) of said claim(s). Said contiguous group of claims, listed on this document, are situated in the

Weaver (optional) Mining District; Yavapai County, Arizona.

Line No.	AMC NUMBER	CLAIM/SITE NAME	COUNTY RECORDER DATA (If available)	TWP	RNG	SEC
1	358837	DEVILS NEST AU2	BK 4108 P.99	10 N	4 W	30, 31
2	358838	DEVILS NEST AU10	BK 4108 P100	10 N	4 W	30, 31
3	358839	DEVILS NEST AU11	BK 4108 P95	10 N	4 W	31
4	358836	DEVILS NEST AU1	BK 4109 P97	10 N	4 W	31
5						
6						

Form: MCF108

Revised Jan. 2006

Page 1 of 2



AFFIDAVIT OF PERFORMANCE OF ANNUAL WORK – page 2

BLM Date Stamp	2009 SEP 11 A 7:56	PHOENIX, ARIZONA
----------------------	--------------------	------------------

7						
8						
9						
10						

6. That between the dates starting at 12 o'clock noon on September 1, 20 08 and ending at 12 o'clock noon on September 1, 20 09 at least \$ 630.00 dollars worth of work and improvements were done and performed upon said claim(s) or upon one or more of a contiguous group of claims for the benefit of all, wholly or partly outside of a contiguous group of claims for the benefit of all, not including the location work.

7. That the following persons were employed to perform the work and improvements described herein: STEVE Gholson, JOE Kauffman, Christopher T. Gholson

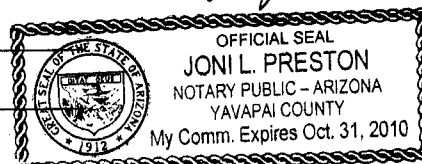
8. That the work and improvements performed were: Road Maintenance, Various repairs, Mineral Sampling, Dry washing, Screening, etc...

9. Dated: 9/9/09 Signature: Chin Shih

SUBSCRIBED AND SWORN TO before me, a Notary Public, this 9th day of September 20 09

By: Joni L. Preston
Notary Public

My Commission Expires 10/31/2010



Bureau of Land Management
Arizona State Office
www.az.blm.gov

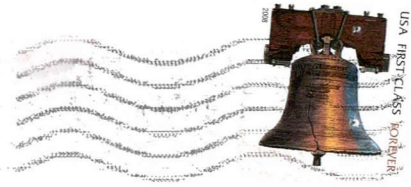
No. of Claims:	<u>4</u>	x \$10 =	<u>40</u>
Check No.:	<u>1590</u>	Init.	<u>JML</u>
Receipt No.:	<u>2001197</u>		
For BLM Use Only			

Form: MCF108
Revised Jan. 2006
Page 2 of 2

Christopher T. Gholson
5344 W. SOFT WIND BR,
Glendale, AZ
85310

PHOENIX AZ 850

09 SEP 09 PM 9 L



RECEIVED
BLM AZ STATE OFFICE
2009 SEP 10 P 1:34
PHOENIX, ARIZONA

United States Dept. of Interior
Bureau of Land Management
Arizona State Office
ONE North Central Ave.
Suite 800

Phoenix, AZ. 85004-4427

United States Department of the Interior

Bureau of Land Management
BUSINESS & SUPPORT SVCS DIV
ONE N CENTRAL AVE SUITE 800
PHOENIX, AZ 85004 -4427
Phone: (602) 417-9200

Receipt

No:

2001197

Transaction #: 2065800

Date of Transaction: 09/14/2009

CUSTOMER: CHRISTOPHER GHOLSON
5344 W SOFT WIND DR
GLENDALE, AZ 85310-3735 US

LINE #	QTY	DESCRIPTION	REMARKS	UNIT PRICE	TOTAL
1	1.00	LOCATABLE MINERALS / MINING CLAIMS-NOT NEW-UNADJUD, ONE AUTH NO. ONLY / MINING CLAIM MONEY RECEIVED CASES: AMC358837/\$40.00	POL 2009/4	- n/a -	40.00
TOTAL:					\$40.00

PAYMENT INFORMATION				
1	AMOUNT:	40.00	POSTMARKED:	09/09/2009
	TYPE:	CHECK	RECEIVED:	09/11/2009
	CHECK NO:	1590		
	NAME:	GHOLSON, ROBERT S 5344 W SOFT WIND DR GLENDALE AZ 85310-3735 US		

REMARKS

This receipt was generated by the automated BLM Collections and Billing System and is a paper representation of a portion of the official electronic record contained therein.

432

UNITED STATES DEPARTMENT OF THE INTERIOR
BUREAU OF LAND MANAGEMENT

Amc 358836

FORM APPROVED
OMB NO. 1004-0114
Expires: February 28, 2010

MAINTENANCE FEE WAIVER CERTIFICATION

SEE INSTRUCTIONS ON REVERSE

1. This small miner waiver is filed for the assessment year beginning at noon on September 1, 09 and ending at noon on September 1, 2010
2. The undersigned and all related parties owned ten or fewer mining claims, mill, or tunnel sites located and maintained on Federal lands in the United States of America on September 1, 2009
3. The undersigned have performed the assessment work **required by law** for each mining claim listed **prior to filing this waiver** and understand that by filing this form; an affidavit of assessment work **must** be recorded by the December 30th following the filing of this waiver.
4. The undersigned understand that if the assessment work obligation has not yet come due under 30 U.S.C. 28 (for those claims in their first assessment year only); a notice of intent to hold reciting this condition **must** be recorded by the December 30th following the filing of this waiver.
5. The undersigned understand that mill and tunnel sites may also be listed upon this waiver and be waived from payment of the maintenance fee; and that a notice of intent to hold for these sites is required to be recorded by the December 30th immediately following the filing of this waiver.
6. The undersigned understand and acknowledge that pursuant to 43 U.S.C. 1212 and 18 U.S.C. 1001; the filing or recording of a false, fictitious, or fraudulent document with the Bureau of Land Management may result in a fine of up to \$250,000, a prison term not to exceed five years, or both.
7. The mining claims, mill or tunnel sites for which this waiver from payment of the maintenance fees is requested are:

CLAIM OR SITE NAME	BLM RECORDATION SERIAL NUMBER
1. <u>DEVILS NEST AU #2</u>	<u>358837</u>
2. <u>DEVILS NEST AU #10</u>	<u>358838</u>
3. <u>DEVILS NEST AU #11</u>	<u>358839</u>
4. <u>DEVILS NEST AU #1</u>	<u>358836</u>
5.	
6.	
7.	
8.	
9.	
10.	

The owner(s) (claimants) of the above mining claims and sites are:

Christopher T. Gholson
(Owner's Name - Please Print)
5344 W. SOFT WIND DR.
(Street or P.O. Box)
Glendale AZ 85310
(City) (State) (Zip Code)

Christopher T. Gholson
(Owner's Signature)
PHOENIX, ARIZONA
2009 AUG 12 1:36
RECEIVED
BLM AZ STATE OFFICE
8/10/2009

(Owner's Name - Please Print)

(Owner's Signature)

(Street or P.O. Box)

(City)

(State)

(Zip Code)

(Owner's Name - Please Print)

(Owner's Signature)

(Street or P.O. Box)

(City)

(State)

(Zip Code)

(Continued on page 2)

ENTERED INTO COMPUTER
SEP 28 2009

(Owner's Name - Please Print)	(Owner's Signature)		
(Street or P.O. Box)	(City)	(State)	(Zip Code)
(Owner's Name - Please Print)	(Owner's Signature)		
(Street or P.O. Box)	(City)	(State)	(Zip Code)
(Owner's Name - Please Print)	(Owner's Signature)		
(Street or P.O. Box)	(City)	(State)	(Zip Code)
(Owner's Name - Please Print)	(Owner's Signature)		
(Street or P.O. Box)	(City)	(State)	(Zip Code)

INSTRUCTIONS

- | | |
|--|---|
| <ol style="list-style-type: none"> 1. This certification is made under the provisions of § 1744 of Title 43 and § 28-28k of Title 30 of the United States Code; and the regulations thereunder (43 CFR Part 3830). 2. The claimant(s) must fill in the dates in paragraph 1 for the beginning and ending of the assessment year for which this waiver is sought. 3. The claimant(s) must fill in the date in paragraph 2 for the beginning of the assessment year for which this waiver is sought. 4. All claim and site names and Bureau of Land Management (BLM) serial numbers must be listed for the mining claims, mill sites, and tunnel sites for which the waiver is sought. 5. All owners of the mining claims, mill sites, and tunnel sites and their addresses must be given. 6. This waiver form must be signed by all the claimants or their designated agent, in original form. If an agent is designated, a notarized designation of agent, signed by all of the claimants with proper address given, must be submitted with this waiver. | <ol style="list-style-type: none"> 7. This form must be filed no later than September 1st for the upcoming assessment year in the BLM State Office where the mining claims or sites are recorded, or the waiver cannot be granted by the BLM. (Example: to obtain a waiver for the assessment year 2000, which begins at noon on September 1, 1999, you must qualify for and file for a waiver no later than September 1, 1999, in the proper BLM State Office). 8. For all mining claims which require assessment work, you must record an affidavit of labor on or before the December 30th immediately following the filing of this waiver. For all other mining claims or sites waived, you must record a notice of intent to hold on or before the December 30th immediately following the filing of this waiver. 9. Mill and tunnel sites may also be listed upon this waiver and be waived from payment of the maintenance fee. A notice of intent to hold for these sites is required to be filed by the December 30th following the filing of this waiver. |
|--|---|

NOTICE/BURDEN HOURS STATEMENT

The Privacy Act of 1974, *as amended*, and the regulation in 43 CFR 2.48(d) provide that you be furnished the following information in connection with the information required by this certification of waiver from rental fees.

AUTHORITY: 30 U.S.C. 28-28k; 43 U.S.C. 1201, 1457, 1740, and 1744; and 43 CFR 3830.

PRINCIPLE PURPOSE: This information is to be used to verify that the owner(s) (claimants) of a mining claim has complied with 30 U.S.C. 28f and is entitled to perform assessment work in lieu of paying the maintenance fee for the mining claims listed on this form.

ROUTINE USE: (1) Adjudication of the claimant(s) certification of waiver from paying the maintenance fee otherwise required by 30 U.S.C. 28f. (2) Disclosure may be made to appropriate Federal agencies when location is made within the agency's geographic area of responsibility. (3) Information from the record and/or the record will be transferred to the appropriate Federal, State, or local agency, or a member of the public in response to a specific request for pertinent information. (4) Information may also be provided to the Department of Justice or in a proceeding before a court or adjudicative body; or to Federal, State, local or foreign agencies when needed for enforcement of civil or criminal codes or applicable regulations concerning title rights upon the public land.

EFFECT OF NOT PROVIDING INFORMATION: Disclosure of this information is required by 30 U.S.C. 28f and 43 CFR Part 3830 for those qualified claimants wishing to take the small miner waiver allowed. Failure to supply the information required in this form to support the claimants certification of waiver from payment of the otherwise required maintenance fees will result in the waiver being disallowed and the mining claims subject to forfeiture by BLM under 30 U.S.C. 28i.

The Paperwork Reduction Act of 1995 requires us to inform you that:

This information is being collected to allow the BLM to determine if you qualify for a waiver from the payment of \$100 per mining claim or site maintenance fee established in 30 U.S.C. 28f and the implementing regulations at 43 CFR 3830. A response to this request is required in accordance with the statute to obtain your benefit.

BLM would like you to know that you do not have to respond to this, or any other, Federal agency-sponsored information collection unless it displays a currently valid OMB control number.

Public reporting burden for this form is estimated to average 20 minutes (.33 hours) per response, including time to review instructions, gathering and maintaining data, and completing and reviewing the form. Direct comments regarding this burden estimate, or any other aspect of this form, to the U.S. Department of the Interior, Bureau of Land Management, (1004-0114) Bureau Information Collection Clearance Officer (WO-630), Mail Stop 401 LS, 1849 C St., N.W., Washington, D.C. 20240.

FOR OFFICIAL USE ONLY

UNITED STATES DEPARTMENT OF THE INTERIOR
BUREAU OF LAND MANAGEMENT

SPB

Amc 358836

FORM APPROVED
OMB NO. 1004-0114
Expires: February 28, 2010

159

MAINTENANCE FEE WAIVER CERTIFICATION

SEE INSTRUCTIONS ON REVERSE

1. This small miner waiver is filed for the assessment year beginning at noon on September 1, *08* and ending at noon on September 1, *2009*
2. The undersigned and all related parties owned ten or fewer mining claims, mill, or tunnel sites located and maintained on Federal lands in the United States of America on September 1, *2008*
3. The undersigned have performed the assessment work **required by law** for each mining claim listed **prior to filing this waiver** and understand that by filing this form; an affidavit of assessment work **must** be recorded by the December 30th following the filing of this waiver.
4. The undersigned understand that if the assessment work obligation has not yet come due under 30 U.S.C. 28 (for those claims in their first assessment year only); a notice of intent to hold reciting this condition **must** be recorded by the December 30th following the filing of this waiver.
5. The undersigned understand that mill and tunnel sites may also be listed upon this waiver and be waived from payment of the maintenance fee; and that a notice of intent to hold for these sites is required to be recorded by the December 30th immediately following the filing of this waiver.
6. The undersigned understand and acknowledge that pursuant to 43 U.S.C. 1212 and 18 U.S.C. 1001; the filing or recording of a false, fictitious, or fraudulent document with the Bureau of Land Management may result in a fine of up to \$250,000, a prison term not to exceed five years, or both.
7. The mining claims, mill or tunnel sites for which this waiver from payment of the maintenance fees is requested are:

CLAIM OR SITE NAME	BLM RECORDATION SERIAL NUMBER
1. <i>Devils Nest AU #2</i>	<i>358837</i>
2. <i>Devils Nest AU #10</i>	<i>358838</i>
3. <i>Devils Nest AU #11</i>	<i>358839</i>
4. <i>Devils Nest AU #1</i>	<i>358836</i>
5.	
6.	
7.	
8.	
9.	
10.	

The owner(s) (claimants) of the above mining claims and sites are:

Christopher T. Gholson
(Owner's Name - Please Print)
5344 W. SOFT WIND DR.
(Street or P.O. Box)
Glendale AZ 85310
(City) (State) (Zip Code)

Christopher T. Gholson
(Owner's Signature) *8/2/08*

(Owner's Name - Please Print)

(Street or P.O. Box)

(City) (State) (Zip Code)

(Owner's Signature)
RECEIVED
BLM ARIZONA STATE OFFICE
PHOENIX, ARIZONA
2008 AUG -6 A 7:14

(Owner's Name - Please Print)

ENTERED INTO COMPUTER
9/9/08 QB
(Owner's Signature)

When Recorded Return Document to:
Christopher T. Gholson
5344 W. SOFT WIND DR.
Glendale, AZ.
85310

☐ Check here if this is a change of address.

Telephone: 623-516-1148

E-mail address: _____

AFFIDAVIT OF PERFORMANCE OF ANNUAL WORK

1. State of Arizona, County of Yavapai ss:

2. I (Name) Christopher T. Gholson

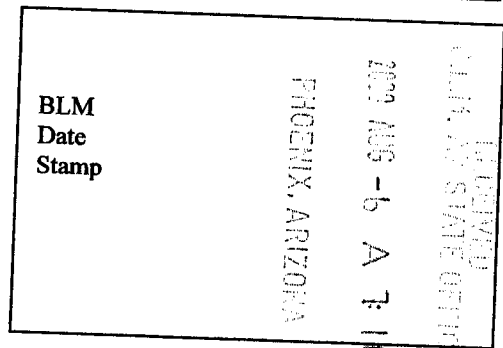
3. Reside at (Address) _____

5344 W. SOFT WIND DR.

City Glendale County Maricopa

State AZ Zip 85310 being duly sworn, depose and say that I am a citizen of the United States, more than eighteen years of age, and that all of the facts set forth in this affidavit, subject to the provisions and penalties of 18 U.S.C. 1001 pertaining to the filing of false, fictitious, or fraudulent statements with the United States, are true and correct according to the best of my knowledge, information and belief.

4. Owner's name and address (If not shown in Items 1-3 above). _____



5. That I am personally acquainted with the mining claim(s). The work and improvements were made by and at the expense of the owner(s) of said claim(s). Said contiguous group of claims, listed on this document, are situated in the Weaver (optional) Mining District; Yavapai County, Arizona.

Line No.	AMC NUMBER	CLAIM/SITE NAME	COUNTY RECORDER DATA (If available)	TWP	RNG	SEC
1	358837	DEVILS NEST AU2	BK 4108 P.99	10 N	4 W	30, 31
2	358838	DEVILS NEST AU10	BK 4108 P.100	10 N	4 W	30, 31
3	358839	DEVILS NEST AU11	BK 4108 P.95	10 N	4 W	31
4	358836	DEVILS NEST AU1	BK 4109 P.97	10 N	4 W	31
5						
6						

ENTERED INTO COMPUTER
9/9/08 QB

AFFIDAVIT OF PERFORMANCE OF ANNUAL WORK – page 2

BLM
Date
Stamp

2008 AUG 16 A 7:11
PHOENIX, ARIZONA

7						
8						
9						
10						

6. That between the dates starting at 12 o'clock noon on September 1, 20 07 and ending at 12 o'clock noon on September 1, 20 08 at least \$ \$ 535.00 dollars worth of work and improvements were done and performed upon said claim(s) or upon one or more of a contiguous group of claims for the benefit of all, wholly or partly outside of a contiguous group of claims for the benefit of all, not including the location work.

7. That the following persons were employed to perform the work and improvements described herein: Steve Gholson, Christopher Gholson, Joe Kauffman

8. That the work and improvements performed were: Road maintenance, repairs, Mineral sampling, screening & dry washing, etc.

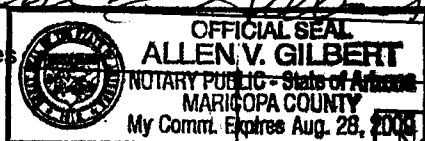
9. Dated: 8/2/08 Signature: Christopher T. Gholson

SUBSCRIBED AND SWORN TO before me, a Notary Public, this 2 day of Aug 20 08

By: ALLEN V. GILBERT

Notary Public Allen V. Gilbert

My Commission Expires



Bureau of Land Management
Arizona State Office
www.az.blm.gov

No. of Claims: 4 x \$10 = 40.00
Check No.: 1397 Init. SP28
Receipt No.: 1757245
For BLM Use Only

United States Department of the Interior**Bureau of Land Management**

BUSINESS & SUPPORT SVCS DIV

ONE N CENTRAL AVE SUITE 800

PHOENIX, AZ 85004 -4427

Phone: (602) 417-9200

Receipt

No:

1757245

Transaction #: 1814691**Date of Transaction:** 08/08/2008

CUSTOMER:	CHRISTOPHER GHOLSON 5344 W SOFT WIND DR GLENDALE, AZ 85310
------------------	--

LINE #	QTY	DESCRIPTION	REMARKS	UNIT PRICE	TOTAL
1	1.00	LOCATABLE MINERALS / MINING CLAIMS-NOT NEW-UNADJUD, ONE AUTH NO. ONLY / MINING CLAIM MONEY RECEIVED (455) CASES: AMC358837/\$40.00	POL/WAIVER	- n/a -	40.00
TOTAL:					\$40.00

PAYMENT INFORMATION					
1	AMOUNT:	\$40.00		POSTMARKED:	8/4/08 0:00
	TYPE:	CHECK		RECEIVED:	08/06/2008
	CHECK NO:	1397			
	NAME:	GHOLSON, ROBERT S 5344 W SOFT WIND DR GLENDALE AZ 85310			

REMARKS

This receipt was generated by the automated BLM Collections and Billing System and is a paper representation of a portion of the official electronic record contained therein.

AMC 358836

When Recorded Return Document to:

Christopher T. Gholson
5344 W. SOFT WIND DR.
Glendale, Arizona
85310

☐ Check here if this is a change of address.
Telephone: 623-516-1148

E-mail address: _____

AFFIDAVIT OF PERFORMANCE OF ANNUAL WORK

1. State of Arizona, County of Yavapai ss:2. I (Name) Christopher T. Gholson

3. Reside at (Address) _____

5344 W. SOFT WIND DriveCity Glendale County MaricopaBLM
Date
Stamp

PHOENIX, ARIZONA

2007 AUG -2 A 8:34

RECEIVED
B.L.M. AZ STATE OFFICE

State AZ Zip 85310 being duly sworn, depose and say that I am a citizen of the United States, more than eighteen years of age, and that all of the facts set forth in this affidavit, subject to the provisions and penalties of 18 U.S.C. 1001 pertaining to the filing of false, fictitious, or fraudulent statements with the United States, are true and correct according to the best of my knowledge, information and belief.

4. Owner's name and address (If not shown in Items 1-3 above). _____

5. That I am personally acquainted with the mining claim(s). The work and improvements were made by and at the expense of the owner(s) of said claim(s). Said contiguous group of claims, listed on this document, are situated in the

Weaver (optional) Mining District; Yavapai County, Arizona.

Line No.	AMC NUMBER	CLAIM/SITE NAME	COUNTY RECORDER DATA (If available)	TWP	RNG	SEC
1	358837	Devils Nest AU 2	BK 4108 P.99	10 N	4 W	30, 31
2	358838	Devils Nest AU 10	BK 4108 P.100	10 N	4 W	30, 31
3	358839	Devils Nest AU 11	BK 4108 P.95	10 N	4 W	31
4	358836	Devils Nest AU 1	BK 4109 P.97	10 N	4 W	31
5						
6						

Form: MCF108
 Revised Jan. 2006
 Page 1 of 2

VERIFIED
 OCT 02 2007 PB

ENTERED INTO COMPUTER

9/24/07 AR

RECEIVED
B.L.M. AZ STATE OFFICE

2007 AUG -2 A 8:34

PHOENIX, ARIZONA

BLM
Date
Stamp

7						
8						
9						
10						

6. That between the dates starting at 12 o'clock noon on September 1, 20 06 and ending at 12 o'clock noon on September 1, 20 07 at least \$ 500.00 dollars worth of work and improvements were done and performed upon said claim(s) or upon one or more of a contiguous group of claims for the benefit of all, wholly or partly outside of a contiguous group of claims for the benefit of all, not including the location work.

7. That the following persons were employed to perform the work and improvements described herein: Steve Gholson, Christopher Gholson, Joe Kauffman

8. That the work and improvements performed were: Road maintenance, and repairs, screening & dry washing, Mineral sampling, etc.,


9. Dated: 7/27/07 Signature: Christopher T. Gholson

SUBSCRIBED AND SWORN TO before me, a Notary Public, this 27th day of July 20 07

By: Kimberly Timm

Notary Public MoHAVE County

My Commission Expires 8/17/2009



Bureau of Land Management
Arizona State Office
www.az.blm.gov

No. of Claims: 4 x \$10 = 40.00

Check No.: 1137 Init. SPB

Receipt No.: 1535832

For BLM Use Only

United States Department of the Interior
Bureau of Land Management
BUSINESS & SUPPORT SVCS DIV
ONE N CENTRAL AVE SUITE 800
PHOENIX, AZ 85004 -4427
Phone: (602) 417-9200

Receipt

No: 1535832

Transaction #: 1587014	
Date of Transaction: 08/02/2007	
CUSTOMER:	CHRISTOPHER GHOLSON 5344 W SOFT WIND DR GLENDALE, AZ 85310

LINE #	QTY	DESCRIPTION	REMARKS	UNIT PRICE	TOTAL
1	1.00	LOCATABLE MINERALS / MINING CLAIMS-NOT NEW-UNADJUD, ONE AUTH NO. ONLY / MINING CLAIM MONEY RECEIVED (455) CASES: AMC358837/\$40.00	POL (1)	- n/a -	40.00
TOTAL:					\$40.00

PAYMENT INFORMATION				
1	AMOUNT:	\$40.00	POSTMARKED:	7/30/07 0:00
	TYPE:	CHECK	RECEIVED:	08/02/2007
	CHECK NO:	1137		
	NAME:	GHOLSON, ROBERT S 5344 W SOFT WIND DR GLENDALE AZ 85310		

REMARKS

This receipt was generated by the automated BLM Collections and Billing System and is a paper representation of a portion of the official electronic record contained therein.

UNITED STATES DEPARTMENT OF THE INTERIOR
BUREAU OF LAND MANAGEMENT

116
RE

FORM APPROVED
OMB NO. 1004-0114
Expires: December 31, 2006

MAINTENANCE FEE WAIVER CERTIFICATION

SEE INSTRUCTIONS ON REVERSE

2007

2008

1. This small miner waiver is filed for the assessment year beginning at noon on September 1, ~~2006~~ and ending at noon on September 1, ~~2007~~.
2. The undersigned and all related parties owned ten or fewer mining claims, mill, or tunnel sites located and maintained on Federal lands in the United States of America on September 1, ~~2006~~ 2007
3. The undersigned have performed the assessment work **required by law** for each mining claim listed **prior to filing this waiver** and understand that by filing this form; an affidavit of assessment work **must** be recorded by the December 30th following the filing of this waiver.
4. The undersigned understand that if the assessment work obligation has not yet come due under 30 U.S.C. 28 (for those claims in their first assessment year only); a notice of intent to hold reciting this condition **must** be recorded by the December 30th following the filing of this waiver.
5. The undersigned understand that mill and tunnel sites may also be listed upon this waiver and be waived from payment of the maintenance fee; and that a notice of intent to hold for these sites is required to be recorded by the December 30th immediately following the filing of this waiver.
6. The undersigned understand and acknowledge that pursuant to 43 U.S.C. 1212 and 18 U.S.C. 1001; the filing or recording of a false, fictitious, or fraudulent document with the Bureau of Land Management may result in a fine of up to \$250,000, a prison term not to exceed five years, or both.
7. The mining claims, mill or tunnel sites for which this waiver from payment of the maintenance fees is requested are:

CLAIM OR SITE NAME	BLM RECORDATION SERIAL NUMBER
1. Devils Nest AU #2	358837
2. Devils Nest AU #10	358838
3. Devils Nest AU #11	358839
4. Devils Nest AU #1	358836
5.	
6.	
7.	
8.	
9.	
10.	

The owner(s) (claimants) of the above mining claims and sites are:

Christopher T. Gholson

(Owner's Name - Please Print)

Christopher T. Gholson 7/20/07

(Owner's Signature)

5344 W. SOFT WIND DR.

(Street or P.O. Box)

Glendale

(City)

AZ.

(State)

85310

(Zip Code)

(Owner's Name - Please Print)

(Owner's Signature)

(Street or P.O. Box)

(City)

(State)

(Zip Code)

(Owner's Name - Please Print)

(Owner's Signature)

(Street or P.O. Box)

(City)

(State)

(Zip Code)

ENTERED IN COMPUTER

(Continued on page 2)

RE 8/1/07

(Owner's Name - Please Print)	(Owner's Signature)
(Street or P.O. Box)	(City) (State) (Zip Code)
(Owner's Name - Please Print)	(Owner's Signature)
(Street or P.O. Box)	(City) (State) (Zip Code)
(Owner's Name - Please Print)	(Owner's Signature)
(Street or P.O. Box)	(City) (State) (Zip Code)
(Owner's Name - Please Print)	(Owner's Signature)
(Street or P.O. Box)	(City) (State) (Zip Code)

INSTRUCTIONS

1. This certification is made under the provisions of § 1744 of Title 43 and § 28-28k of Title 30 of the United States Code; and the regulations thereunder (43 CFR Part 3830).
2. The claimant(s) **must** fill in the dates in paragraph 1 for the beginning and ending of the assessment year for which this waiver is sought.
3. The claimant(s) **must** fill in the date in paragraph 2 for the beginning of the assessment year for which this waiver is sought.
4. All claim and site names and Bureau of Land Management (BLM) serial numbers **must** be listed for the mining claims, mill sites, and tunnel sites for which the waiver is sought.
5. All owners of the mining claims, mill sites, and tunnel sites and their addresses **must** be given.
6. This waiver form **must** be signed by all the claimants or their designated agent, in original form. If an agent is designated, a notarized designation of agent, signed by all of the claimants with proper address given, **must** be submitted with this waiver.
7. This form **must** be filed no later than September 1st for the upcoming assessment year in the BLM State Office where the mining claims or sites are recorded, or the waiver cannot be granted by the BLM. (Example: to obtain a waiver for the assessment year 2000, which begins at noon on September 1, 1999, you **must** qualify for and file for a waiver no later than September 1, 1999, in the proper BLM State Office).
8. For all mining claims which require assessment work, you **must** record an affidavit of labor on or before the December 30th immediately following the filing of this waiver. For all other mining claims or sites waived, you must record a notice of intent to hold on or before the December 30th immediately following the filing of this waiver.
9. Mill and tunnel sites may also be listed upon this waiver and be waived from payment of the maintenance fee. A notice of intent to hold for these sites is required to be filed by the December 30th following the filing of this waiver.

NOTICE/BURDEN HOURS STATEMENT

The Privacy Act of 1974, *as amended*, and the regulation in 43 CFR 2.48(d) provide that you be furnished the following information in connection with the information required by this certification of waiver from rental fees.

AUTHORITY: 30 U.S.C. 28-28k; 43 U.S.C. 1201, 1457, 1740, and 1744; and 43 CFR 3830.

PRINCIPLE PURPOSE: This information is to be used to verify that the owner(s) (claimants) of a mining claim has complied with 30 U.S.C. 28f and is entitled to perform assessment work in lieu of paying the maintenance fee for the mining claims listed on this form.

ROUTINE USE: (1) Adjudication of the claimant(s) certification of waiver from paying the maintenance fee otherwise required by 30 U.S.C. 28f. (2) Disclosure may be made to appropriate Federal agencies when location is made within the agency's geographic area of responsibility. (3) Information from the record and/or the record will be transferred to the appropriate Federal, State, or local agency, or a member of the public in response to a specific request for pertinent information. (4) Information may also be provided to the Department of Justice or in a proceeding before a court or adjudicative body; or to Federal, State, local or foreign agencies when needed for enforcement of civil or criminal codes or applicable regulations concerning title rights upon the public land.

EFFECT OF NOT PROVIDING INFORMATION: Disclosure of this information is required by 30 U.S.C. 28f and 43 CFR Part 3830 for those qualified claimants wishing to take the small miner waiver allowed. Failure to supply the information required in this form to support the claimants certification of waiver from payment of the otherwise required maintenance fees will result in the waiver being disallowed and the mining claims subject to forfeiture by BLM under 30 U.S.C. 28i.

The Paperwork Reduction Act of 1995 requires us to inform you that:

This information is being collected to allow the BLM to determine if you qualify for a waiver from the payment of \$100 per mining claim or site maintenance fee established in 30 U.S.C. 28f and the implementing regulations at 43 CFR 3830. A response to this request is required in accordance with the statute to obtain your benefit.

BLM would like you to know that you do not have to respond to this, or any other, Federal agency-sponsored information collection unless it displays a currently valid OMB control number.

Public reporting burden for this form is estimated to average 8 minutes (0.133 hours) per response, including time to review instructions, gathering and maintaining data, and completing and reviewing the form. Direct comments regarding this burden estimate, or any other aspect of this form, to the U.S. Department of the Interior, Bureau of Land Management, (1004-0114) Bureau Information Collection Clearance Officer (WO-630), Mail Stop 401 LS, 1849 C St, N.W., Washington, D.C. 20240.

FOR OFFICIAL USE ONLY

PHOENIX, ARIZONA

2007 JUL 31 4:06

RECEIVED
B.L.M. ARIZONA STATE OFFICE

(Form 3830-2, page 2)

UNITED STATES DEPARTMENT OF THE INTERIOR
BUREAU OF LAND MANAGEMENT

MAINTENANCE FEE WAIVER CERTIFICATION

SEE INSTRUCTIONS ON REVERSE

FORM APPROVED
OMB NO. 1004-0114
Expires: December 31, 2006

363
AMC 358836

1. This small miner waiver is filed for the assessment year beginning at noon on September 1, 2006 and ending at noon on September 1, 2007.
2. The undersigned and all related parties owned ten or fewer mining claims, mill, or tunnel sites located and maintained on Federal lands in the United States of America on September 1, 2006.
3. The undersigned have performed the assessment work **required by law** for each mining claim listed **prior to filing this waiver** and understand that by filing this form; an affidavit of assessment work **must** be recorded by the December 30th following the filing of this waiver.
4. The undersigned understand that if the assessment work obligation has not yet come due under 30 U.S.C. 28 (for those claims in their first assessment year only); a notice of intent to hold reciting this condition **must** be recorded by the December 30th following the filing of this waiver.
5. The undersigned understand that mill and tunnel sites may also be listed upon this waiver and be waived from payment of the maintenance fee; and that a notice of intent to hold for these sites is required to be recorded by the December 30th immediately following the filing of this waiver.
6. The undersigned understand and acknowledge that pursuant to 43 U.S.C. 1212 and 18 U.S.C. 1001; the filing or recording of a false, fictitious, or fraudulent document with the Bureau of Land Management may result in a fine of up to \$250,000, a prison term not to exceed five years, or both.
7. The mining claims, mill or tunnel sites for which this waiver from payment of the maintenance fees is requested are:

CLAIM OR SITE NAME	BLM RECORDATION SERIAL NUMBER
1. <u>AV Patch # 1</u>	<u>358840</u>
2.	
3.	
4.	
5.	
6.	
7.	
8.	
9.	
10.	

The owner(s) (claimants) of the above mining claims and sites are:

Louis David Zellner Jr
(Owner's Name - Please Print)
3622 Serris LN
(Street or P.O. Box)
Camp Verde AZ 86322
(City) (State) (Zip Code)

David Zellner
(Owner's Signature)

(Owner's Name - Please Print)

(Owner's Signature)

(Street or P.O. Box)

(City)

(State)

(Zip Code)

(Owner's Name - Please Print)

(Owner's Signature)

(Street or P.O. Box)

(City)

(State)

(Zip Code)

(Continued on page 2)

ENTERED IN COMPUTER

M. Kelly

(Owner's Name - Please Print)	(Owner's Signature)		
(Street or P.O. Box)	(City)	(State)	(Zip Code)
(Owner's Name - Please Print)	(Owner's Signature)		
(Street or P.O. Box)	(City)	(State)	(Zip Code)
(Owner's Name - Please Print)	(Owner's Signature)		
(Street or P.O. Box)	(City)	(State)	(Zip Code)
(Owner's Name - Please Print)	(Owner's Signature)		
(Street or P.O. Box)	(City)	(State)	(Zip Code)

INSTRUCTIONS

1. This certification is made under the provisions of § 1744 of Title 43 and § 28-28k of Title 30 of the United States Code; and the regulations thereunder (43 CFR Part 3830).
2. The claimant(s) **must** fill in the dates in paragraph 1 for the beginning and ending of the assessment year for which this waiver is sought.
3. The claimant(s) **must** fill in the date in paragraph 2 for the beginning of the assessment year for which this waiver is sought.
4. All claim and site names and Bureau of Land Management (BLM) serial numbers **must** be listed for the mining claims, mill sites, and tunnel sites for which the waiver is sought.
5. All owners of the mining claims, mill sites, and tunnel sites and their addresses **must** be given.
6. This waiver form **must** be signed by all the claimants or their designated agent, in original form. If an agent is designated, a notarized designation of agent, signed by all of the claimants with proper address given, **must** be submitted with this waiver.
7. This form **must** be filed no later than September 1st for the upcoming assessment year in the BLM State Office where the mining claims or sites are recorded, or the waiver cannot be granted by the BLM. (Example: to obtain a waiver for the assessment year 2000, which begins at noon on September 1, 1999, you **must** qualify for and file for a waiver no later than September 1, 1999, in the proper BLM State Office).
8. For all mining claims which require assessment work, you **must** record an affidavit of labor on or before the December 30th immediately following the filing of this waiver. For all other mining claims or sites waived, you must record a notice of intent to hold on or before the December 30th immediately following the filing of this waiver.
9. Mill and tunnel sites may also be listed upon this waiver and be waived from payment of the maintenance fee. A notice of intent to hold for these sites is required to be filed by the December 30th following the filing of this waiver.

NOTICE/BURDEN HOURS STATEMENT

The Privacy Act of 1974, *as amended*, and the regulation in 43 CFR 2.48(d) provide that you be furnished the following information in connection with the information required by this certification of waiver from rental fees.

AUTHORITY: 30 U.S.C. 28-28k; 43 U.S.C. 1201, 1457, 1740, and 1744; and 43 CFR 3830.

PRINCIPLE PURPOSE: This information is to be used to verify that the owner(s) (claimants) of a mining claim has complied with 30 U.S.C. 28f and is entitled to perform assessment work in lieu of paying the maintenance fee for the mining claims listed on this form.

ROUTINE USE: (1) Adjudication of the claimant(s) certification of waiver from paying the maintenance fee otherwise required by 30 U.S.C. 28f. (2) Disclosure may be made to appropriate Federal agencies when location is made within the agency's geographic area of responsibility. (3) Information from the record and/or the record will be transferred to the appropriate Federal, State, or local agency, or a member of the public in response to a specific request for pertinent information. (4) Information may also be provided to the Department of Justice or in a proceeding before a court or adjudicative body; or to Federal, State, local or foreign agencies when needed for enforcement of civil or criminal codes or applicable regulations concerning title rights upon the public land.

EFFECT OF NOT PROVIDING INFORMATION: Disclosure of this information is required by 30 U.S.C. 28f and 43 CFR Part 3830 for those qualified claimants wishing to take the small miner waiver allowed. Failure to supply the information required in this form to support the claimants certification of waiver from payment of the otherwise required maintenance fees will result in the waiver being disallowed and the mining claims subject to forfeiture by BLM under 30 U.S.C. 28i.

The Paperwork Reduction Act of 1995 requires us to inform you that:

This information is being collected to allow the BLM to determine if you qualify for a waiver from the payment of \$100 per mining claim or site maintenance fee established in 30 U.S.C. 28f and the implementing regulations at 43 CFR 3830. A response to this request is required in accordance with the statute to obtain your benefit.

BLM would like you to know that you do not have to respond to this, or any other, Federal agency-sponsored information collection unless it displays a currently valid OMB control number.

Public reporting burden for this form is estimated to average 8 minutes (0.133 hours) per response, including time to review instructions, gathering and maintaining data, and completing and reviewing the form. Direct comments regarding this burden estimate, or any other aspect of this form, to the U.S. Department of the Interior, Bureau of Land Management, (1004-0114) Bureau Information Collection Clearance Officer (WO-630), Mail Stop 401 LS, 1849 C St., N.W., Washington, D.C. 20240.

FOR OFFICIAL USE ONLY

2006 AUG 25 A 10:35

RECEIVED
B.L.M. AZ STATE OFFICE

When Recorded Return Document to:

Louis David Zellner Jr
3622 Serria LN
Camp Verde Ariz
86322

☐ Check here if this is a change of address.

Telephone: 928 567 2191

E-mail address: _____

AFFIDAVIT OF PERFORMANCE OF ANNUAL WORK

1. State of Arizona, County of Yavapai ss:

2. I (Name) David Zellner

3. Reside at (Address) 3622 Serria LN

City Camp Verde County Yavapai

State AZ Zip 86322 being duly sworn, depose and say that I am a citizen of the United States, more than eighteen years of age, and that all of the facts set forth in this affidavit, subject to the provisions and penalties of 18 U.S.C. 1001 pertaining to the filing of false, fictitious, or fraudulent statements with the United States, are true and correct according to the best of my knowledge, information and belief.

4. Owner's name and address (If not shown in Items 1-3 above). _____

5. That I am personally acquainted with the mining claim(s). The work and improvements were made by and at the expense of the owner(s) of said claim(s). Said contiguous group of claims, listed on this document, are situated in the

Weaver (optional) Mining District; Yavapai County, Arizona.

Line No.	AMC NUMBER	CLAIM/SITE NAME	COUNTY RECORDER DATA (If available)	TWP	RNG	SEC
1	358840	AV Patch #1		9N	4W	4
2						
3						
4						
5						
6						

Form: MCF108

Revised Jan. 2006

Page 1 of 2

ENTERED IN COMPUTER

May 22

BLM
Date
Stamp

PHOENIX, ARIZONA

2006 AUG 25 A 10:35

RECEIVED
B.L.M. AZ STATE OFFICE

RECEIVED	B.L.M. AZ STATE OFFICE	2006 AUG 25 A 10:35	PHOENIX, ARIZONA	BLM Date Stamp
----------	------------------------	---------------------	------------------	----------------------

7						
8						
9						
10						

6. That between the dates starting at 12 o'clock noon on September 1, 20 05 and ending at 12 o'clock noon on September 1, 20 06 at least \$ 100.00 dollars worth of work and improvements were done and performed upon said claim(s) or upon one or more of a contiguous group of claims for the benefit of all, wholly or partly outside of a contiguous group of claims for the benefit of all, not including the location work.

7. That the following persons were employed to perform the work and improvements described herein: David Zellner

8. That the work and improvements performed were: Screening
Mineral Sampling Dry Washing
Road Work Clearing


9. Dated: 8/25/06 Signature: David Zellner

SUBSCRIBED AND SWORN TO before me, a Notary Public, this 25TH day of August 20 06

By: [Signature]

Notary Public Scott Lucidi

My Commission Expires 8/17/08



Bureau of Land Management
Arizona State Office
www.az.blm.gov

No. of Claims:	<u>1</u>	x \$10 =	<u>10</u>
Check No.:	<u>CASH</u>	Init.	<u>TMC</u>
Receipt No.:	<u>#1343731</u>		
For BLM Use Only			

United States Department of the Interior
Bureau of Land Management
BUSINESS & SUPPORT SVCS DIV
ONE N CENTRAL AVE
PHOENIX, AZ 85004 -2203
Phone: (602) 417-9200

Receipt

No:

1343731

Transaction #: 1388975	
Date of Transaction: 08/25/2006	
CUSTOMER:	DAVID ZELLNER 3622 SERRIA LN CAMP VERDE, AZ 86322

LINE #	QTY	DESCRIPTION	REMARKS	UNIT PRICE	TOTAL
1	1.00	LOCATABLE MINERALS / MINING CLAIMS-NOT NEW-UNADJUD, ONE AUTH NO. ONLY / MINING CLAIM MONEY RECEIVED (455) CASES: AMC358840/\$10.00	POL 2006/1 WAV	- n/a -	10.00
TOTAL:					\$10.00

PAYMENT INFORMATION				
1	AMOUNT:	\$10.00	POSTMARKED:	N/A
	TYPE:	CASH	RECEIVED:	08/25/2006
	NAME:	ZELLNER, DAVID 3622 SERRIA LN CAMP VERDE AZ 86322		

REMARKS

This receipt was generated by the automated BLM Collections and Billing System and is a paper representation of a portion of the official electronic record contained therein.

When Recorded Return Document to:

Christopher T. Gholson
5344 W. Soft Wind DR.
Glendale, Arizona
85310

☐ Check here if this is a change of address.

Telephone: 623-516-1148

Email address: _____

AMC 358836

AFFIDAVIT OF PERFORMANCE OF ANNUAL WORK

1. State of Arizona, County of Yavapai ss:

2. I (Name) Christopher T. Gholson

3. Reside at (Address) _____

5344 W. Soft Wind Drive

City Glendale County Maricopa

BLM
Date
Stamp

RECEIVED
BUREAU OF
LAND MANAGEMENT
2006 JUL 25 P 2:03
ARIZONA
STATE OFFICE
PHOENIX, ARIZONA

State AZ 85310 being duly sworn, depose and say that I am a citizen of the United States, more than eighteen years of age, and that all of the facts set forth in this affidavit, subject to the provisions and penalties of 18 U.S.C. 901 pertaining to the filing of false, fictitious, or fraudulent statements with the United States, are true and correct according to the best of my knowledge, information and belief.

4. Owner's name and address (If not shown in Items 1 above) _____


5. That I am personally acquainted with the mining claim(s). The work and improvements were made by and at the expense of the owner(s) of said claim(s). Said contiguous group of claims, listed on this document, are situated in the

Weaver (optional) Mining District; Yavapai County, Arizona.

Line No.	AMC NUMBER	CLAIMSITE NAME	CONTY RECORDER DATA (If available)	TWP	RNG	SEC
1	358837	Devils Nest AU2	BK 4108 P.99	10 N	4 W	30, 31
2	358838	Devils Nest AU10	BK 4108 P.100	10 N	4 W	30, 31
3	358839	Devils Nest AU11	BK 4108 P.95	10 N	4 W	31
4	358836	Devils Nest AU1	BK 4109 P.97	10 N	4 W	31
5						
6						

Form: MCF0
Revised Jan. 2006
Page 1 of 2

ENTERED IN COMPUTER
RE 7/27/06



RECEIVED
BUREAU OF
LAND MANAGEMENT

7						
8						
9						
0						

6 That between the dates starting at 2 o'clock noon on September 1, 20 05 and ending at 2 o'clock noon on September 120 06 at least \$ 500.00 dollars worth of work and improvements were done and performed upon said claim(s) or upon one or more of a contiguous group of claims for the benefit of all, wholly or partly outside of a contiguous group of claims for the benefit of all, not including the location work.

7 That the following persons were employed to perform the work and improvements described herein: _____

Steve Gholson, Christopher Gholson, Joe Kauffman

8 That the work and improvements performed were: _____

Road maintenance and repairs, Screening & drywashing.
Mineral sampling, etc.

9 Dated: 7/20/06 Signature: Christopher T. Ashlin

BRIBD AND BARN TO before me, a Notary Public, this 20th day of July 20 06

By: Kimberly Timm

Notary Public - Arizona - Mohave County

My Commission Expires Aug. 17, 2009



BLM
AID

www.az.blm.gov

No. of Claims: x \$10 =

Check for _____

Receipt at _____

For BM to Only

Form: MCF

Revised Jan. 2006

Page 2 of 2

This form is available from the **AIDMIR**

ENTERED IN COMPUTER

RE 7/27/06

and may be reproduced.

United States Department of the Interior
Bureau of Land Management
BUSINESS & SUPPORT SVCS DIV
ONE N CENTRAL AVE
PHOENIX, AZ 85004 -2203
Phone: (602) 417-9200

Receipt

No: 1321671

Transaction #: 1366482

Date of Transaction: 07/26/2006

CUSTOMER: CHRISTOPHER GHOLSON
5344 W SOFT WIND DR
GLENDALE, AZ 85310

LINE #	QTY	DESCRIPTION	REMARKS	UNIT PRICE	TOTAL
1	1.00	LOCATABLE MINERALS / MINING CLAIMS-NOT NEW-UNADJUD, ONE AUTH NO. ONLY / MINING CLAIM MONEY RECEIVED (455) CASES: AMC358837/\$40.00	WAIVER/POL 2006 (4)	- n/a -	40.00
TOTAL:					\$40.00

PAYMENT INFORMATION					
1	AMOUNT:	\$40.00		POSTMARKED:	07/24/2006
	TYPE:	CHECK		RECEIVED:	07/25/2006
	CHECK NO:	10117			
	NAME:	GHOLSON, ROBERT S 5344 W SOFT WIND DR GLENDALE AZ 85310			

REMARKS

This receipt was generated by the automated BLM Collections and Billing System and is a paper representation of a portion of the official electronic record contained therein.

ENTERED IN COMPUTER
RE 7/27/06

98 RE

UNITED STATES DEPARTMENT OF THE INTERIOR
BUREAU OF LAND MANAGEMENT

MAINTENANCE FEE WAIVER CERTIFICATION

SEE INSTRUCTIONS ON REVERSE

FORM APPROVED
OMB NO. 1004-0114
Expires: December 31, 2006

AMC 358836

1. This small miner waiver is filed for the assessment year beginning at noon on September 1, 2006 and ending at noon on September 1, 2007.
2. The undersigned and all related parties owned ten or fewer mining claims, mill, or tunnel sites located and maintained on Federal lands in the United States of America on September 1, 2006.
3. The undersigned have performed the assessment work **required by law** for each mining claim listed **prior to filing this waiver** and understand that by filing this form; an affidavit of assessment work **must** be recorded by the December 30th following the filing of this waiver.
4. The undersigned understand that if the assessment work obligation has not yet come due under 30 U.S.C. 28 (for those claims in their first assessment year only); a notice of intent to hold reciting this condition **must** be recorded by the December 30th following the filing of this waiver.
5. The undersigned understand that mill and tunnel sites may also be listed upon this waiver and be waived from payment of the maintenance fee; and that a notice of intent to hold for these sites is required to be recorded by the December 30th immediately following the filing of this waiver.
6. The undersigned understand and acknowledge that pursuant to 43 U.S.C. 1212 and 18 U.S.C. 1001; the filing or recording of a false, fictitious, or fraudulent document with the Bureau of Land Management may result in a fine of up to \$250,000, a prison term not to exceed five years, or both.
7. The mining claims, mill or tunnel sites for which this waiver from payment of the maintenance fees is requested are:

CLAIM OR SITE NAME	BLM RECORDATION SERIAL NUMBER
1. Devils Nest Au #2	358837
2. Devils Nest Au #10	358838
3. Devils Nest Au # 11	358839
4. Devils Nest Au #1	358836
5.	
6.	
7.	
8.	
9.	
10.	

The owner(s) (claimants) of the above mining claims and sites are:

Christopher T. Gholson
(Owner's Name - Please Print)
5344 W. SOFT Wind Drive
(Street or P.O. Box)
Glendale AZ 85310
(City) (State) (Zip Code)

Christopher T. Gholson 7/20/06
(Owner's Signature)

(Owner's Name - Please Print)

(Owner's Signature)

(Street or P.O. Box)

(City)

(State)

(Zip Code)

(Owner's Name - Please Print)

(Owner's Signature)

(Street or P.O. Box)

(City)

(State)

(Zip Code)

(Continued on page 2)

ENTERED IN COMPUTER

RE 7/27/06

(Owner's Name - Please Print)	(Owner's Signature)		
(Street or P.O. Box)	(City)	(State)	(Zip Code)
(Owner's Name - Please Print)	(Owner's Signature)		
(Street or P.O. Box)	(City)	(State)	(Zip Code)
(Owner's Name - Please Print)	(Owner's Signature)		
(Street or P.O. Box)	(City)	(State)	(Zip Code)
(Owner's Name - Please Print)	(Owner's Signature)		
(Street or P.O. Box)	(City)	(State)	(Zip Code)

INSTRUCTIONS

1. This certification is made under the provisions of § 1744 of Title 43 and § 28-28k of Title 30 of the United States Code; and the regulations thereunder (43 CFR Part 3830).
2. The claimant(s) **must** fill in the dates in paragraph 1 for the beginning and ending of the assessment year for which this waiver is sought.
3. The claimant(s) **must** fill in the date in paragraph 2 for the beginning of the assessment year for which this waiver is sought.
4. All claim and site names and Bureau of Land Management (BLM) serial numbers **must** be listed for the mining claims, mill sites, and tunnel sites for which the waiver is sought.
5. All owners of the mining claims, mill sites, and tunnel sites and their addresses **must** be given.
6. This waiver form **must** be signed by all the claimants or their designated agent, in original form. If an agent is designated, a notarized designation of agent, signed by all of the claimants with proper address given, **must** be submitted with this waiver.
7. This form **must** be filed no later than September 1st for the upcoming assessment year in the BLM State Office where the mining claims or sites are recorded, or the waiver cannot be granted by the BLM. (Example: to obtain a waiver for the assessment year 2000, which begins at noon on September 1, 1999, you **must** qualify for and file for a waiver no later than September 1, 1999, in the proper BLM State Office).
8. For all mining claims which require assessment work, you **must** record an affidavit of labor on or before the December 30th immediately following the filing of this waiver. For all other mining claims or sites waived, you must record a notice of intent to hold on or before the December 30th immediately following the filing of this waiver.
9. Mill and tunnel sites may also be listed upon this waiver and be waived from payment of the maintenance fee. A notice of intent to hold for these sites is required to be filed by the December 30th following the filing of this waiver.

NOTICE/BURDEN HOURS STATEMENT

The Privacy Act of 1974, *as amended*, and the regulation in 43 CFR 2.48(d) provide that you be furnished the following information in connection with the information required by this certification of waiver from rental fees.

AUTHORITY: 30 U.S.C. 28-28k; 43 U.S.C. 1201, 1457, 1740, and 1744; and 43 CFR 3830.

PRINCIPLE PURPOSE: This information is to be used to verify that the owner(s) (claimants) of a mining claim has complied with 30 U.S.C. 28f and is entitled to perform assessment work in lieu of paying the maintenance fee for the mining claims listed on this form.

ROUTINE USE: (1) Adjudication of the claimant(s) certification of waiver from paying the maintenance fee otherwise required by 30 U.S.C. 28f. (2) Disclosure may be made to appropriate Federal agencies when location is made within the agency's geographic area of responsibility. (3) Information from the record and/or the record will be transferred to the appropriate Federal, State, or local agency, or a member of the public in response to a specific request for pertinent information. (4) Information may also be provided to the Department of Justice or in a proceeding before a court or adjudicative body; or to Federal, State, local or foreign agencies when needed for enforcement of civil or criminal codes or applicable regulations concerning title rights upon the public land.

EFFECT OF NOT PROVIDING INFORMATION: Disclosure of this information is required by 30 U.S.C. 28f and 43 CFR Part 3830 for those qualified claimants wishing to take the small miner waiver allowed. Failure to supply the information required in this form to support the claimants certification of waiver from payment of the otherwise required maintenance fees will result in the waiver being disallowed and the mining claims subject to forfeiture by BLM under 30 U.S.C. 28i.

The Paperwork Reduction Act of 1995 requires us to inform you that:

This information is being collected to allow the BLM to determine if you qualify for a waiver from the payment of \$100 per mining claim or site maintenance fee established in 30 U.S.C. 28f and the implementing regulations at 43 CFR 3830. A response to this request is required in accordance with the statute to obtain your benefit.

BLM would like you to know that you do not have to respond to this, or any other, Federal agency-sponsored information collection unless it displays a currently valid OMB control number.

Public reporting burden for this form is estimated to average 8 minutes (0.133 hours) per response, including time to review instructions, gathering and maintaining data, and completing and reviewing the form. Direct comments regarding this burden estimate, or any other aspect of this form, to the U.S. Department of the Interior, Bureau of Land Management, (1004-0114) Bureau Information Collection Clearance Officer (WO-6301 Mail Stop 401 LS, 1849 C St, N.W., Washington, D.C. 20240).

FOR OFFICIAL USE ONLY

2006 JUL 25 P 2:03

RECEIVED
BUREAU OF
LAND MANAGEMENT

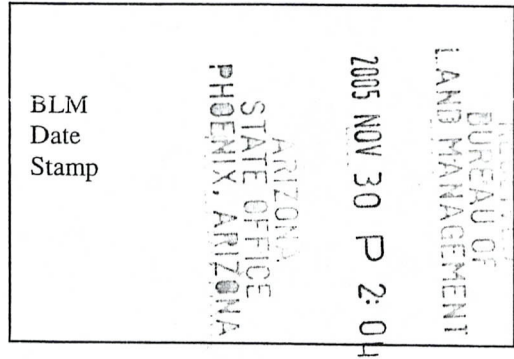
To Any BLM
I DUNCAN BORSHAY
AM TITR PRESIDENT
OF ALL AMERICAN
MINING CORP.

AMC 358836

Duncan W. Borshay

ss:

KO



e and say that I am a citizen of the United States, more than
in this affidavit, subject to the provisions and penalties of 18
fraudulent statements with the United States, are true and
tion and belief..
3 above).

5. That I am personally acquainted with the mining claim(s). The work and improvements were made by and at the
expense of the owner(s) of said claim(s). Said contiguous group of claims, listed on this document, are situated in the

(optional) Mining District; _____ County, Arizona.

Line No.	AMC NUMBER	CLAIM/SITE NAME	COUNTY RECORDER DATA (If available)	TWP	RNG	SEC
1	358842	AU 2		9N	4W	5
2	358841	AU 3		9N	4W	5
3						
4						
5						
6						

RE 12/12/05

TO ANY BLM
I DUNCAN BORSHAY
- AM TITLE PRESIDENT
OF ALL AMERICAN
MINING CORP.

Duncan W. Borshay

PO BOX 1742 CARLIN NV. 89822
DUNCAN BORSHAY

☐ Check here if this is a change of address.

Telephone: _____

E-mail address: _____

AMC 358836

AFFIDAVIT OF PERFORMANCE OF ANNUAL WORK

1. State of Arizona, County of YAVAPAI ss: _____

2. I (Name) DUNCAN BORSHAY

3. Reside at (Address) 1250 BUSH ST

City CARLIN County ELKO

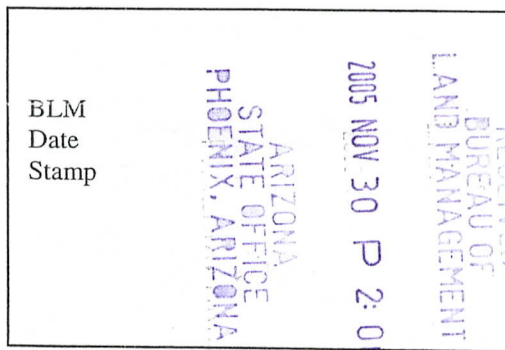
State NV, Zip 89822 being duly sworn, depose and say that I am a citizen of the United States, more than eighteen years of age, and that all of the facts set forth in this affidavit, subject to the provisions and penalties of 18 U.S.C. 1001 pertaining to the filing of false, fictitious, or fraudulent statements with the United States, are true and correct according to the best of my knowledge, information and belief..

4. Owner's name and address (If not shown in Items 1-3 above). _____

5. That I am personally acquainted with the mining claim(s). The work and improvements were made by and at the expense of the owner(s) of said claim(s). Said contiguous group of claims, listed on this document, are situated in the

_____ (optional) Mining District; _____ County, Arizona.

Line No.	AMC NUMBER	CLAIM/SITE NAME	COUNTY RECORDER DATA (If available)	TWP	RNG	SEC
1	358842	AU 2		9N	4W	5
2	358841	AU 3		9N	4W	5
3						
4						
5						
6						



RECEIVED
BUREAU OF
LAND MANAGEMENT

2005 NOV 30 P 2:04

ARIZONA
STATE OFFICE
PHOENIX, ARIZONA

BLM
Date
Stamp

7						
8						
9						
10						

6. That between the dates starting at 12 o'clock noon on September 1, 20 04 and ending at 12 o'clock noon on September 1, 20 05 at least \$ 1000.00 dollars worth of work and improvements were done and performed upon said claim(s) or upon one or more of a contiguous group of claims for the benefit of all, wholly or partly outside of a contiguous group of claims for the benefit of all, not including the location work.

7. That the following persons were employed to perform the work and improvements described herein: _____

DUNCAN BORSHAY

8. That the work and improvements performed were: 2 GATES, 4 SIGN, CLEAN UP
2 ROADS 1500 FT CLEANED UP TRASH AND SCRAP
METAL

9. Dated: 11-17-05 Signature: Duncan W. Borshay

SUBSCRIBED AND SWORN TO before me, a Notary Public, this _____ day of _____ 20____

By: _____

Notary Public _____

My Commission Expires _____

Bureau of Land Management
Arizona State Office
www.az.blm.gov

No. of Claims: 2 x \$5 = 20.00

Check No.: _____ Init. _____

Receipt No.: _____

For BLM Use Only

**United States Department of the Interior
Bureau of Land Management**

BUSINESS & SUPPORT SVCS DIV
ONE N CENTRAL AVE
PHOENIX, AZ 85004 -2203
Phone: (602) 417-9200

Receipt	
No:	1193245

Transaction #: 1233438	
Date of Transaction: 12/01/2005	
CUSTOMER:	DUNCAN BORSHAY PO BOX 1742 CARLIN,NV 89822

LINE #	QTY	DESCRIPTION	REMARKS	UNIT PRICE	TOTAL
1	1.00	LOCATABLE MINERALS / MINING CLAIMS-NOT NEW-UNADJUD,ONE AUTH NO. ONLY / MINING CLAIM MONEY RECEIVED (455) CASES: AMC358842/\$20.00	POL 2005 - 2	- n/a -	20.00
TOTAL:					\$20.00

PAYMENT INFORMATION				
1	AMOUNT:	\$20.00	POSTMARKED:	11/18/2005
	TYPE:	CHECK	RECEIVED:	11/29/2005
	CHECK NO:	1019		
	NAME:	BORSHAY, DUNCAN PO BOX 1742 CARLIN NV 89822		

REMARKS

This receipt was generated by the automated BLM Collections and Billing System and is a paper representation of a portion of the official electronic record contained therein.

When Recorded Return Document t

Louis David Zellner Jr
3622 Serria Ln
Camp Verde Ariz
86322

☐ Check here is this is a change of address.

Telephone: 928-567-2191

E-mail address: _____

AMC 358836

AFFIDAVIT OF PERFORMANCE OF ANNUAL WORK

1. State of Arizona, County of Yavapai ss:

2. I (Name) Louis David Zellner Jr

3. Reside at (Address) 3622 Serria Ln

City Camp Verde County Yavapai

State AZ Zip 86322 being duly sworn, depose and say that I am a citizen of the United States, more than eighteen years of age, and that all of the facts set forth in this affidavit, subject to the provisions and penalties of 18 U.S.C. 1001 pertaining to the filing of false, fictitious, or fraudulent statements with the United States, are true and correct according to the best of my knowledge, information and belief..

4. Owner's name and address (If not shown in Items 1-3 above). _____

5. That I am personally acquainted with the mining claim(s). The work and improvements were made by and at the expense of the owner(s) of said claim(s). Said contiguous group of claims, listed on this document, are situated in the

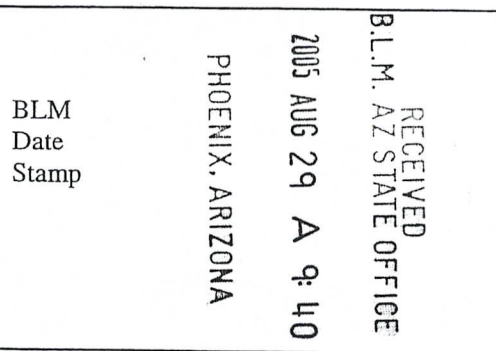
Weaver (optional) Mining District; Yavapai County, Arizona.

Line No.	AMC NUMBER	CLAIM/SITE NAME	COUNTY RECORDER DATA (If available)	TWP	RNG	SEC
1	358840	AD Patch #1		9N	4W	4
2						
3						
4						
5						
6						

Form: MCF108
Revised June 2005
Page 1 of 2

ENTERED IN COMPUTER

RE 9/28/05



RECEIVED
BLM AZ STATE OFFICE
2005 AUG 29 A 9:39
PHOENIX, ARIZONA

BLM
Date
Stamp

7						
8						
9						
10						

6. That between the dates starting at 12 o'clock noon on September 1, 2004 and ending at 12 o'clock noon on September 1, 2005 at least \$ 4100.00 dollars worth of work and improvements were done and performed upon said claim(s) or upon one or more of a contiguous group of claims for the benefit of all, wholly or partly outside of a contiguous group of claims for the benefit of all, not including the location work.

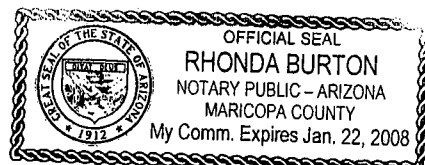
7. That the following persons were employed to perform the work and improvements described herein: David Zellner

8. That the work and improvements performed were: Screening, Mineral Sampling, Dry Washing, Road work
Clearing

9. Dated: 8/29/05 Signature: David Zellner

SUBSCRIBED AND SWORN TO before me, a Notary Public, this 29 day of Aug 20 05

By: [Signature]
Notary Public
My Commission Expires Jan. 22, 2008



Bureau of Land Management
Arizona State Office
www.az.blm.gov

No. of Claims: 1 x \$5 = 5.00
Check No.: _____ Init. EC
Receipt No.: _____
For BLM Use Only

United States Department of the Interior
Bureau of Land Management

BUSINESS & SUPPORT SVCS DIV
222 N CENTRAL AVE
PHOENIX, AZ 85004 -2203
Phone: (602) 417-9200

Receipt	
No:	1139609

Transaction #: 1178820	
Date of Transaction: 08/29/2005	
CUSTOMER:	LOUIS ZELLNER 3622 SERRIA LN CAMP VERDE,AZ 86322

LINE #	QTY	DESCRIPTION	REMARKS	UNIT PRICE	TOTAL
1	1.00	LOCATABLE MINERALS / MINING CLAIMS-NOT NEW-UNADJUD,ONE AUTH NO. ONLY / MINING CLAIM MONEY RECEIVED (455) CASES: AMC358840/\$5.00	WAIVER/POL 2005 - 1	- n/a -	5.00
TOTAL:					\$5.00

PAYMENT INFORMATION				
1	AMOUNT:	\$5.00	POSTMARKED:	N/A
	TYPE:	CASH	RECEIVED:	08/29/2005
	NAME:	ZELLNER, LOUIS 3622 SERRIA LN CAMP VERDE AZ 86322		

REMARKS

This receipt was generated by the automated BLM Collections and Billing System and is a paper representation of a portion of the official electronic record contained therein.

UNITED STATES DEPARTMENT OF THE INTERIOR
BUREAU OF LAND MANAGEMENT

199

MAINTENANCE FEE WAIVER CERTIFICATION

SEE INSTRUCTIONS ON REVERSE

FORM APPROVED
OMB NO. 1004-0114
Expires: December 31, 2006

AMC 358836

1. This small miner waiver is filed for the assessment year beginning at noon on September 1, 05 and ending at noon on September 1, 06.
2. The undersigned and all related parties owned ten or fewer mining claims, mill, or tunnel sites located and maintained on Federal lands in the United States of America on September 1, 05.
3. The undersigned have performed the assessment work **required by law** for each mining claim listed **prior to filing this waiver** and understand that by filing this form; an affidavit of assessment work **must** be recorded by the December 30th following the filing of this waiver.
4. The undersigned understand that if the assessment work obligation has not yet come due under 30 U.S.C. 28 (for those claims in their first assessment year only); a notice of intent to hold reciting this condition **must** be recorded by the December 30th following the filing of this waiver.
5. The undersigned understand that mill and tunnel sites may also be listed upon this waiver and be waived from payment of the maintenance fee; and that a notice of intent to hold for these sites is required to be recorded by the December 30th immediately following the filing of this waiver.
6. The undersigned understand and acknowledge that pursuant to 43 U.S.C. 1212 and 18 U.S.C. 1001; the filing or recording of a false, fictitious, or fraudulent document with the Bureau of Land Management may result in a fine of up to \$250,000, a prison term not to exceed five years, or both.
7. The mining claims, mill or tunnel sites for which this waiver from payment of the maintenance fees is requested are:

CLAIM OR SITE NAME	BLM RECORDATION SERIAL NUMBER
1. <u>AU Patch #1</u>	<u>358840</u>
2.	
3.	
4.	
5.	
6.	
7.	
8.	
9.	
10.	

The owner(s) (claimants) of the above mining claims and sites are:

LOUIS David Zeller Jr
(Owner's Name - Please Print)
3622 Serria Ln
(Street or P.O. Box)
Camp Verde Ariz 86322
(City) (State) (Zip Code)

David Zeller
(Owner's Signature)

(Owner's Name - Please Print)

(Owner's Signature)

(Street or P.O. Box)

(City)

(State)

(Zip Code)

(Owner's Name - Please Print)

(Owner's Signature)

(Street or P.O. Box)

(City)

(State)

(Zip Code)

(Continued on page 2)

ENTERED IN COMPUTER

RE 9/28/05

(Owner's Name - Please Print)	(Owner's Signature)		
(Street or P.O. Box)	(City)	(State)	(Zip Code)
(Owner's Name - Please Print)	(Owner's Signature)		
(Street or P.O. Box)	(City)	(State)	(Zip Code)
(Owner's Name - Please Print)	(Owner's Signature)		
(Street or P.O. Box)	(City)	(State)	(Zip Code)
(Owner's Name - Please Print)	(Owner's Signature)		
(Street or P.O. Box)	(City)	(State)	(Zip Code)

INSTRUCTIONS

- | | |
|--|---|
| <ol style="list-style-type: none"> 1. This certification is made under the provisions of § 1744 of Title 43 and § 28-21k of Title 30 of the United States Code; and the regulations thereunder (43 CFR Part 3830). 2. The claimant(s) must fill in the dates in paragraph 1 for the beginning and ending of the assessment year for which this waiver is sought. 3. The claimant(s) must fill in the date in paragraph 2 for the beginning of the assessment year for which this waiver is sought. 4. All claim and site names and Bureau of Land Management (BLM) serial numbers must be listed for the mining claims, mill sites, and tunnel sites for which the waiver is sought. 5. All owners of the mining claims, mill sites, and tunnel sites and their addresses must be given. 6. This waiver form must be signed by all the claimants or their designated agent, in original form. If an agent is designated, a notarized designation of agent, signed by all of the claimants with proper address given, must be submitted with this waiver. | <ol style="list-style-type: none"> 7. This form must be filed no later than September 1st for the upcoming assessment year in the BLM State Office where the mining claims or sites are recorded, or the waiver cannot be granted by the BLM. (Example: to obtain a waiver for the assessment year 2000, which begins at noon on September 1, 1999, you must qualify for and file for a waiver no later than September 1, 1999, in the proper BLM State Office). 8. For all mining claims which require assessment work, you must record an affidavit of labor on or before the December 30th immediately following the filing of this waiver. For all other mining claims or sites waived, you must record a notice of intent to hold on or before the December 30th immediately following the filing of this waiver. 9. Mill and tunnel sites may also be listed upon this waiver and be waived from payment of the maintenance fee. A notice of intent to hold for these sites is required to be filed by the December 30th following the filing of this waiver. |
|--|---|

NOTICE/BURDEN HOURS STATEMENT

The Privacy Act of 1974, *as amended*, and the regulation in 43 CFR 2.48(d) provide that you be furnished the following information in connection with the information required by this certification of waiver from rental fees.

AUTHORITY: 30 U.S.C. 28-28k; 43 U.S.C. 1201, 1457, 1740, and 1744; and 43 CFR 3830.

PRINCIPLE PURPOSE: This information is to be used to verify that the owner(s) (claimants) of a mining claim has complied with 30 U.S.C. 28f and is entitled to perform assessment work in lieu of paying the maintenance fee for the mining claims listed on this form.

ROUTINE USE: (1) Adjudication of the claimant(s) certification of waiver from paying the maintenance fee otherwise required by 30 U.S.C. 28f. (2) Disclosure may be made to appropriate Federal agencies when location is made within the agency's geographic area of responsibility. (3) Information from the record and/or the record will be transferred to the appropriate Federal, State, or local agency, or a member of the public in response to a specific request for pertinent information. (4) Information may also be provided to the Department of Justice or in a proceeding before a court or adjudicative body; or to Federal, State, local or foreign agencies when needed for enforcement of civil or criminal codes or applicable regulations concerning title rights upon the public land.

EFFECT OF NOT PROVIDING INFORMATION: Disclosure of this information is required by 30 U.S.C. 28f and 43 CFR Part 3830 for those qualified claimants wishing to take the small miner waiver allowed. Failure to supply the information required in this form to support the claimants certification of waiver from payment of the otherwise required maintenance fees will result in the waiver being disallowed and the mining claims subject to forfeiture by BLM under 30 U.S.C. 28i.

The Paperwork Reduction Act of 1995 requires us to inform you that:

This information is being collected to allow the BLM to determine if you qualify for a waiver from the payment of \$100 per mining claim or site maintenance fee established in 30 U.S.C. 28f and the implementing regulations at 43 CFR 3830. A response to this request is required in accordance with the statute to obtain your benefit.

BLM would like you to know that you do not have to respond to this, or any other, Federal agency-sponsored information collection unless it displays a currently valid OMB control number.

Public reporting burden for this form is estimated to average 8 minutes (0.133 hours) per response, including time to review instructions, gathering and maintaining data, and completing and reviewing the form. Direct comments regarding this burden estimate, or any other aspect of this form, to the U.S. Department of the Interior, Bureau of Land Management, (1004-0114) Bureau Information Collection Clearance Officer (WO-630), Mail Stop 401 LS, 1849 C St, N.W., Washington, D.C. 20240.

PHOENIX, ARIZONA
FOR OFFICIAL USE ONLY

RECEIVED
B.L.M. AZ STATE OFFICE
AUG 29 4 39 PM '99

UNITED STATES DEPARTMENT OF THE INTERIOR
BUREAU OF LAND MANAGEMENT

Amc 358836

500

MAINTENANCE FEE WAIVER CERTIFICATION

FORM APPROVED
OMB NO. 1004-0114
Expires: December 31, 2006

SEE INSTRUCTIONS ON REVERSE

1. This small miner waiver is filed for the assessment year beginning at noon on September 1, 05 and ending at noon on September 1, 06.
2. The undersigned and all related parties owned ten or fewer mining claims, mill, or tunnel sites located and maintained on Federal lands in the United States of America on September 1, 2005.
3. The undersigned have performed the assessment work **required by law** for each mining claim listed **prior to filing this waiver** and understand that by filing this form; an affidavit of assessment work **must** be recorded by the December 30th following the filing of this waiver.
4. The undersigned understand that if the assessment work obligation has not yet come due under 30 U.S.C. 28 (for those claims in their first assessment year only); a notice of intent to hold reciting this condition **must** be recorded by the December 30th following the filing of this waiver.
5. The undersigned understand that mill and tunnel sites may also be listed upon this waiver and be waived from payment of the maintenance fee; and that a notice of intent to hold for these sites is required to be recorded by the December 30th immediately following the filing of this waiver.
6. The undersigned understand and acknowledge that pursuant to 43 U.S.C. 1212 and 18 U.S.C. 1001; the filing or recording of a false, fictitious, or fraudulent document with the Bureau of Land Management may result in a fine of up to \$250,000, a prison term not to exceed five years, or both.
7. The mining claims, mill or tunnel sites for which this waiver from payment of the maintenance fees is requested are:

CLAIM OR SITE NAME	BLM RECORDATION SERIAL NUMBER
1. <u>AU 2</u>	<u>AMC 358842</u>
2. <u>AU 3</u>	<u>AMC 358841</u>
3.	
4.	
5.	
6.	
7.	
8.	
9.	
10.	

The owner(s) (claimants) of the above mining claims and sites are:

DUNCAN BORSAAY / All American Mining
(Owner's Name - Please Print)
P.O. Box 1742 CARLIN NV
(Street or P.O. Box)
CARLIN NV 89822
(City) (State) (Zip Code)

Duncan W. Borsaay
(Owner's Signature)
President/owner All American Mining

(Owner's Name - Please Print)

(Owner's Signature)

(Street or P.O. Box)

(City)

(State)

(Zip Code)

(Owner's Name - Please Print)

(Owner's Signature)

(Street or P.O. Box)

(City)

(State)

(Zip Code)

(Continued on page 2)

ENTERED INTO COMPUTER

11/17/05 AB

(Owner's Name - Please Print)	(Owner's Signature)		
(Street or P.O. Box)	(City)	(State)	(Zip Code)
(Owner's Name - Please Print)	(Owner's Signature)		
(Street or P.O. Box)	(City)	(State)	(Zip Code)
(Owner's Name - Please Print)	(Owner's Signature)		
(Street or P.O. Box)	(City)	(State)	(Zip Code)
(Owner's Name - Please Print)	(Owner's Signature)		
(Street or P.O. Box)	(City)	(State)	(Zip Code)

INSTRUCTIONS

1. This certification is made under the provisions of § 1744 of Title 43 and § 28-28k of Title 30 of the United States Code; and the regulations thereunder (43 CFR Part 3830).
2. The claimant(s) **must** fill in the dates in paragraph 1 for the beginning and ending of the assessment year for which this waiver is sought.
3. The claimant(s) **must** fill in the date in paragraph 2 for the beginning of the assessment year for which this waiver is sought.
4. All claim and site names and Bureau of Land Management (BLM) serial numbers **must** be listed for the mining claims, mill sites, and tunnel sites for which the waiver is sought.
5. All owners' of the mining claims, mill sites, and tunnel sites and their addresses **must** be given.
6. This waiver form **must** be signed by all the claimants or their designated agent, in original form. If an agent is designated, a notarized designation of agent, signed by all of the claimants with proper address given, **must** be submitted with this waiver.
7. This form **must** be filed no later than September 1st for the upcoming assessment year in the BLM State Office where the mining claims or sites are recorded, or the waiver cannot be granted by the BLM. (Example: to obtain a waiver for the assessment year 2000, which begins at noon on September 1, 1999, you **must** qualify for and file for a waiver no later than September 1, 1999, in the proper BLM State Office).
8. For all mining claims which require assessment work, you **must** record an affidavit of labor on or before the December 30th immediately following the filing of this waiver. For all other mining claims or sites waived, you must record a notice of intent to hold on or before the December 30th immediately following the filing of this waiver.
9. Mill and tunnel sites may also be listed upon this waiver and be waived from payment of the maintenance fee. A notice of intent to hold for these sites is required to be filed by the December 30th following the filing of this waiver.

NOTICE/BURDEN HOURS STATEMENT

The Privacy Act of 1974, *as amended*, and the regulation in 43 CFR 2.48(d) provide that you be furnished the following information in connection with the information required by this certification of waiver from rental fees.

AUTHORITY: 30 U.S.C. 28-28k; 43 U.S.C. 1201, 1457, 1740, and 1744; and 43 CFR 3830.

PRINCIPLE PURPOSE: This information is to be used to verify that the owner(s) (claimants) of a mining claim has complied with 30 U.S.C. 28f and is entitled to perform assessment work in lieu of paying the maintenance fee for the mining claims listed on this form.

ROUTINE USE: (1) Adjudication of the claimant(s) certification of waiver from paying the maintenance fee otherwise required by 30 U.S.C. 28f. (2) Disclosure may be made to appropriate Federal agencies when location is made within the agency's geographic area of responsibility. (3) Information from the record and/or the record will be transferred to the appropriate Federal, State, or local agency, or a member of the public in response to a specific request for pertinent information. (4) Information may also be provided to the Department of Justice or in a proceeding before a court or adjudicative body; or to Federal, State, local or foreign agencies when needed for enforcement of civil or criminal codes or applicable regulations concerning title rights upon the public land.

EFFECT OF NOT PROVIDING INFORMATION: Disclosure of this information is required by 30 U.S.C. 28f and 43 CFR Part 3830 for those qualified claimants wishing to take the small miner waiver allowed. Failure to supply the information required in this form to support the claimants certification of waiver from payment of the otherwise required maintenance fees will result in the waiver being disallowed and the mining claims subject to forfeiture by BLM under 30 U.S.C. 28i.

The Paperwork Reduction Act of 1995 requires us to inform you that:

This information is being collected to allow the BLM to determine if you qualify for a waiver from the payment of \$100 per mining claim or site maintenance fee established in 30 U.S.C. 28f and the implementing regulations at 43 CFR 3830. A response to this request is required in accordance with the statute to obtain your benefit.

BLM would like you to know that you do not have to respond to this, or any other, Federal agency-sponsored information collection unless it displays a currently valid OMB control number.

Public reporting burden for this form is estimated to average 8 minutes (0.133 hours) per response, including time to review instructions, gathering and maintaining data, and completing and reviewing the form. Direct comments regarding this burden estimate, or any other aspect of this form, to the U.S. Department of the Interior, Bureau of Land Management, (1004-0114) Bureau Information Collection Clearance Officer (WO-630), Mail Stop 401 LS, 1849 C St., N.W., Washington, D.C. 20240.

FOR OFFICIAL USE ONLY

2005 AUG 23 P 2:20

RECEIVED
BUREAU OF
LAND MANAGEMENT

452

Amc 358836

Form 3830-2
(January 2004)

UNITED STATES DEPARTMENT OF THE INTERIOR
BUREAU OF LAND MANAGEMENT

MAINTENANCE FEE WAIVER CERTIFICATION

FORM APPROVED
OMB NO. 1004-0114
Expires: December 31, 2006

SEE INSTRUCTIONS ON REVERSE

2005

1. This small miner waiver is filed for the assessment year beginning at noon on September 1, ~~2004~~ and ending at noon on September 1, ~~2005~~ 2006
2. The undersigned and all related parties owned ten or fewer mining claims, mill, or tunnel sites located and maintained on Federal lands in the United States of America on September 1, ~~2004~~ 2005
3. The undersigned have performed the assessment work required by law for each mining claim listed prior to filing this waiver and understand that by filing this form; an affidavit of assessment work must be recorded by the December 30th following the filing of this waiver.
4. The undersigned understand that if the assessment work obligation has not yet come due under 30 U.S.C. 28 (for those claims in their first assessment year only); a notice of intent to hold reciting this condition must be recorded by the December 30th following the filing of this waiver.
5. The undersigned understand that mill and tunnel sites may also be listed upon this waiver and be waived from payment of the maintenance fee; and that a notice of intent to hold for these sites is required to be recorded by the December 30th immediately following the filing of this waiver.
6. The undersigned understand and acknowledge that pursuant to 43 U.S.C. 1212 and 18 U.S.C. 1001; the filing or recording of a false, fictitious, or fraudulent document with the Bureau of Land Management may result in a fine of up to \$250,000, a prison term not to exceed five years, or both.
7. The mining claims, mill or tunnel sites for which this waiver from payment of the maintenance fees is requested are:

CLAIM OR SITE NAME	BLM RECORDATION SERIAL NUMBER
1. Devils Nest AU #2	358837
2. Devils Nest AU #10	358838
3. Devils Nest AU #11	358839
4. Devils Nest AU #1	358836
5.	
6.	
7.	
8.	
9.	
10.	

The owner(s) (claimants) of the above mining claims and sites are:

Christopher T. Gholson
(Owner's Name - Please Print)
5344 W. Soft Wind Drive
(Street or P.O. Box)
Glendale AZ 85310
(City) (State) (Zip Code)

Christopher T. Gholson
(Owner's Signature)

(Owner's Name - Please Print)

(Street or P.O. Box)

(City) (State) (Zip Code)

(Owner's Name - Please Print)

(Street or P.O. Box)

(City) (State) (Zip Code)

(Owner's Signature)
RECEIVED
BUREAU OF
LAND MANAGEMENT
2005 JUL 18 P 4:41
ARIZONA
STATE OFFICE
PHOENIX, ARIZONA

(Continued on page 2)

ENTERED INTO COMPUTER
10/12/05 AB

(Owner's Name - Please Print)	(Owner's Signature)		
(Street or P.O. Box)	(City)	(State)	(Zip Code)
(Owner's Name - Please Print)	(Owner's Signature)		
(Street or P.O. Box)	(City)	(State)	(Zip Code)
(Owner's Name - Please Print)	(Owner's Signature)		
(Street or P.O. Box)	(City)	(State)	(Zip Code)
(Owner's Name - Please Print)	(Owner's Signature)		
(Street or P.O. Box)	(City)	(State)	(Zip Code)

INSTRUCTIONS

1. This certification is made under the provisions of § 1744 of Title 43 and § 28-28k of Title 30 of the United States Code; and the regulations thereunder (43 CFR Part 3830).
2. The claimant(s) **must** fill in the dates in paragraph 1 for the beginning and ending of the assessment year for which this waiver is sought.
3. The claimant(s) **must** fill in the date in paragraph 2 for the beginning of the assessment year for which this waiver is sought.
4. All claim and site names and Bureau of Land Management (BLM) serial numbers **must** be listed for the mining claims, mill sites, and tunnel sites for which the waiver is sought.
5. All owners of the mining claims, mill sites, and tunnel sites and their addresses **must** be given.
6. This waiver form **must** be signed by all the claimants or their designated agent, in original form. If an agent is designated, a notarized designation of agent, signed by all of the claimants with proper address given, **must** be submitted with this waiver.
7. This form **must** be filed no later than September 1st for the upcoming assessment year in the BLM State Office where the mining claims or sites are recorded, or the waiver cannot be granted by the BLM. (Example: to obtain a waiver for the assessment year 2000, which begins at noon on September 1, 1999, you **must** qualify for and file for a waiver no later than September 1, 1999, in the proper BLM State Office).
8. For all mining claims which require assessment work, you **must** record an affidavit of labor on or before the December 30th immediately following the filing of this waiver. For all other mining claims or sites waived, you must record a notice of intent to hold on or before the December 30th immediately following the filing of this waiver.
9. Mill and tunnel sites may also be listed upon this waiver and be waived from payment of the maintenance fee. A notice of intent to hold for these sites is required to be filed by the December 30th following the filing of this waiver.

NOTICE/BURDEN HOURS STATEMENT

The Privacy Act of 1974, *as amended*, and the regulation in 43 CFR 2.48(d) provide that you be furnished the following information in connection with the information required by this certification of waiver from rental fees.

AUTHORITY: 30 U.S.C. 28-28k; 43 U.S.C. 1201, 1457, 1740, and 1744; and 43 CFR 3830.

PRINCIPLE PURPOSE: This information is to be used to verify that the owner(s) (claimants) of a mining claim has complied with 30 U.S.C. 28f and is entitled to perform assessment work in lieu of paying the maintenance fee for the mining claims listed on this form.

ROUTINE USE: (1) Adjudication of the claimant(s) certification of waiver from paying the maintenance fee otherwise required by 30 U.S.C. 28f. (2) Disclosure may be made to appropriate Federal agencies when location is made within the agency's geographic area of responsibility. (3) Information from the record and/or the record will be transferred to the appropriate Federal, State, or local agency, or a member of the public in response to a specific request for pertinent information. (4) Information may also be provided to the Department of Justice or in a proceeding before a court or adjudicative body; or to Federal, State, local or foreign agencies when needed for enforcement of civil or criminal codes or applicable regulations concerning title rights upon the public land.

EFFECT OF NOT PROVIDING INFORMATION: Disclosure of this information is required by 30 U.S.C. 28f and 43 CFR Part 3830 for those qualified claimants wishing to take the small miner waiver allowed. Failure to supply the information required in this form to support the claimants certification of waiver from payment of the otherwise required maintenance fees will result in the waiver being disallowed and the mining claims subject to forfeiture by BLM under 30 U.S.C. 28i.

The Paperwork Reduction Act of 1995 requires us to inform you that:

This information is being collected to allow the BLM to determine if you qualify for a waiver from the payment of \$100 per mining claim or site maintenance fee established in 30 U.S.C. 28f and the implementing regulations at 43 CFR 3830. A response to this request is required in accordance with the statute to obtain your benefit.

BLM would like you to know that you do not have to respond to this, or any other, Federal agency-sponsored information collection unless it displays a currently valid OMB control number.

Public reporting burden for this form is estimated to average 8 minutes (0.133 hours) per response, including time to review instructions, gathering and maintaining data, and completing and reviewing the form. Direct comments regarding this burden estimate, or any other aspect of this form, to the U.S. Department of the Interior, Bureau of Land Management, (1004-0114) Bureau Information Collection Clearance Officer (WO-630), Mail Stop 401 LS, 1849 C St., N.W., Washington, D.C. 20240.

FOR OFFICIAL USE ONLY

Return Document to:

Christopher T. Gholson
5344 W. Soft Wind DR.
Glendale, AZ, 85310

Telephone: 623-516-1148

SELECT ONLY ONE:

☒ **AFFIDAVIT OF PERFORMANCE OF ANNUAL WORK.** Also fill in Items 1 through 9 on the reverse side of this document.

☐ **NOTICE OF INTENTION TO HOLD.** I intend to hold the claims(s)/site(s) listed below for the calendar year 20____. Also fill in Items 1 through 4 and Item 9 on the reverse side of this document.

AMC NUMBER	CLAIM/SITE NAME	COUNTY RECORDER DATA	SEC	TWP	RNG
358837	Devils Nest Au #2	BK 4108 P99	30, 31	10 N	4 W
358838	Devils Nest Au #10	BK 4108 P100	30, 31	10 N	4 W
358839	Devils Nest Au #11	BK 4108 P95	31	10 N	4 W
358836	Devils Nest Au #1	BK 4109 P97	31	10 N	4 W

BLM requires a \$5 nonrefundable service charge for each mining claim, mill site or tunnel site payable on or before December 30th (not the 31st). Mail to:


Bureau of Land Management
222 North Central Avenue
Phoenix, Arizona 85004-2203
602-417-9200
www.az.blm.gov

NO. OF CLAIMS	<u>4</u>	X \$5 =	<u>20.00</u>
CHECK NO.	<u>1402</u>	INIT	<u>TES</u>
BLM USE ONLY			

FORM APPROVED OMB NO. 1004-0114
Expires: December 31, 2006

AZ-3850-1
(June 2004)

ENTERED INTO COMPUTER
10/12/05 CRB



Notices of Intention to Hold are for **mill sites, tunnel sites** or mining claims when assessment work has not been done, regardless of whether the annual assessment has been suspended, deferred, or not yet accrued. The filing of a Notice of Intention to Hold shall not relieve the owner of complying with Federal and State laws pertaining to the performance of annual assessment work. Notices of Intention to Hold for mill sites or tunnel sites need not be county recorded. For mining claims the form filed with the Bureau of Land Management **must** be identical to the one that was or will be filed with the County. **All claims** listed on a single affidavit must be contiguous.

Evidence of Annual Assessment Work or a Notice of Intention to Hold must be filed each calendar year following the calendar year in which the claim/site was located.

1. State of Arizona, County of Yavapai ss:

2. I, (Name) Christopher T. Gholson

3. Reside at (Address) 5344 W. SOFT Wind Drive

City Glendale, County Maricopa, State Arizona Zip 85310 being duly sworn, depose and say that I am a citizen of the United States, more than eighteen years of age, that all of the facts set forth in this affidavit/notice, subject to the provisions and penalties of 18 U.S.C. 1001 pertaining to the filing of false, fictitious, or fraudulent statements with the United States, are true and correct according to the best of my knowledge, information and belief.

4. Owner's name and address (If not shown in Items 1-3 above). _____

5. That I am personally acquainted with the mining claim(s). The work and improvements were made by and at the expense of the owner(s) of said claim(s). Said contiguous group of claims, listed on the reverse side of this document, are situated in the Weaver Mining District, Yavapai County, Arizona.

6. That between the dates starting at 12 o'clock noon on September 1, 2004 and ending at 12 o'clock noon on September 1, 2005 at least \$ \$400.00 dollars worth of work and improvements were done and performed upon said claim(s) or upon one or more of a contiguous group of claims for the benefit of all, wholly or partly outside of a contiguous group of claims for the benefit of all, not including the location work.

7. That the following persons were employed to perform the work and improvements described herein: _____

Joe Kauffman, Christopher Gholson, Robert Gholson

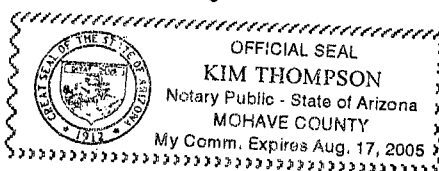
8. That the work and improvements performed were: Road maintenance and repair, screening & drywashing, Mineral sampling, etc.,

9. Dated: 7/11/05 Signature: Christopher T. Gholson

• **SUBSCRIBED AND SWORN TO** before me, a Notary Public, this 11 day of July 20 05

• By Kim Thompson
• Notary Public State of Arizona, Mohave County

• MY COMMISSION EXPIRES Aug 17, 2005



PRIVACY ACT STATEMENT – This information is being collected pursuant to 30 U.S.C. 28, 43 CFR 3833.2, and ARS 27-208, in compliance with the laws of the USDI, Bureau of Land Management, and the State of Arizona. The purpose of this collection is to facilitate processing of claims or applications. This form is covered by Privacy Act Notice #INTERIOR/LLM-32 and is subject to the routine uses stated in that notice. Privacy Act Notice #INTERIOR/LLM-32 is available at the BLM Arizona State Office. This form may be locally reproduced.

**United States Department of the Interior
Bureau of Land Management**

BUSINESS & SUPPORT SVCS DIV
222 N CENTRAL AVE
PHOENIX, AZ 85004 -2203
Phone: (602) 417-9200

Receipt	
No:	1112427

Transaction #: 1151185	
Date of Transaction: 07/19/2005	
CUSTOMER:	ROBERT S GHOLSON 5344 W SOFT WIND DR GLENDALE, AZ 85310-3735

LINE #	QTY	DESCRIPTION	REMARKS	UNIT PRICE	TOTAL
1	1.00	LOCATABLE MINERALS / MINING CLAIMS-NOT NEW-UNADJUD, ONE AUTH NO. ONLY / MINING CLAIM MONEY RECEIVED (455) CASES: AMC358837/\$20.00	POL 2005 (4)	- n/a -	20.00
TOTAL:					\$20.00

PAYMENT INFORMATION				
1	AMOUNT:	\$20.00	POSTMARKED:	07/16/2005
	TYPE:	CHECK	RECEIVED:	07/18/2005
	CHECK NO:	1402		
	NAME:	GHOLSON, ROBERT S 5344 W SOFT WIND DR GLENDALE AZ 85310 3735		

REMARKS

This receipt was generated by the automated BLM Collections and Billing System and is a paper representation of a portion of the official electronic record contained therein.

AMC 358836

Return Document to:

Louis David Zellner Jr
3622 Serria Ln
Camp Verde Ariz
86322
Telephone: 520 567 2191

RECEIVED
B.L.M. AZ STATE OFFICE
2004 AUG 25 A 10:31
PHOENIX, ARIZONA
BLM Date Stamp

SELECT ONLY ONE:

- ☒ **AFFIDAVIT OF PERFORMANCE OF ANNUAL WORK.** Also fill in Items 1 through 9 on the reverse side of this document.
- ☐ **NOTICE OF INTENTION TO HOLD.** I intend to hold the claims(s)/site(s) listed below for the calendar year 20____. Also fill in Items 1 through 4 and Item 9 on the reverse side of this document.

AMC NUMBER	CLAIM/SITE NAME	COUNTY RECORDER DATA	SEC	TWP	RNG
358840	AV Patch #1	Yavapai	4	9N	4W

BLM requires a \$5 nonrefundable service charge for each mining claim, mill site or tunnel site payable on or before December 30th (not the 31st). Mail to:

Bureau of Land Management
222 North Central Avenue
Phoenix, Arizona 85004-2203
602-417-9200
www.az.blm.gov

NO. OF CLAIMS 1 X \$5 = 5.00
CHECK NO. Cash INIT YMC
BLM USE ONLY # 937050

ENTERED IN COMPUTER

9/9/04 *mtt*

Notices of Intention to Hold are for **mill sites, tunnel sites** or mining claims when assessment work has not been done, regardless of whether the annual assessment has been suspended, deferred, or not yet accrued. The filing of a Notice of Intention to Hold shall not relieve the owner of complying with Federal and State laws pertaining to the performance of annual assessment work. Notices of Intention to Hold for mill sites or tunnel sites need not be county recorded. For mining claims the form filed with the Bureau of Land Management **must** be identical to the one that was or will be filed with the County. **All claims** listed on a single affidavit must be contiguous.

Evidence of Annual Assessment Work or a Notice of Intention to Hold must be filed each calendar year following the calendar year in which the claim/site was located.

1. State of Arizona, County of Yavapai ss:

2. I, (Name) Louis David Zellner Jr

3. Reside at (Address) 3622 Serria Ln

City Camp Verde, County Yavapai, State Ariz Zip 86322 being duly sworn, depose and say that I am a citizen of the United States, more than eighteen years of age, that all of the facts set forth in this affidavit/notice, subject to the provisions and penalties of 18 U.S.C. 1001 pertaining to the filing of false, fictitious, or fraudulent statements with the United States, are true and correct according to the best of my knowledge, information and belief.

4. Owner's name and address (If not shown in Items 1-3 above). _____

5. That I am personally acquainted with the mining claim(s). The work and improvements were made by and at the expense of the owner(s) of said claim(s). Said contiguous group of claims, listed on the reverse side of this document, are situated in the Weaver Mining District, Yavapai County, Arizona.

6. That between the dates starting at 12 o'clock noon on September 1, 2003 and ending at 12 o'clock noon on September 1, 2004 at least \$ 100.00 dollars worth of work and improvements were done and performed upon said claim(s) or upon one or more of a contiguous group of claims for the benefit of all, wholly or partly outside of a contiguous group of claims for the benefit of all, not including the location work.

7. That the following persons were employed to perform the work and improvements described herein: _____

David Zellner Jerry Zellner

8. That the work and improvements performed were: Mineral Sampling,
Screening, Dry washing, Road Maintenance
Clearing


9. Dated: 8/25/04 Signature: David Zellner

SUBSCRIBED AND SWORN TO before me, a Notary Public, this 25 day of August 20 04

By: Hillary Alexis Conner

Notary Public Hillary Alexis Conner

MY COMMISSION EXPIRES 2/26/04



PRIVACY ACT STATEMENT - This information is being collected pursuant to 30 U.S.C. 28, 43 CFR 3833.2, and ARS 27-208, in compliance with the laws of the USDI, Bureau of Land Management, and the State of Arizona. The purpose of this collection is to facilitate processing of claims or applications. This form is covered by Privacy Act Notice #INTERIOR/LLM-32 and is subject to the routine uses stated in that notice. Privacy Act Notice #INTERIOR/LLM-32 is available at the BLM Arizona State Office. This form may be locally reproduced.

United States Department of the Interior
Bureau of Land Management
BUSINESS & SUPPORT SVCS DIV
222 N CENTRAL AVE
PHOENIX, AZ 85004 -2203
Phone: (602) 417-9200

Receipt

No:

937050

Transaction #: 971376**Date of Transaction:** 08/25/2004

CUSTOMER: LOUIS D ZELLNER JR
3622 SERRIA LN
CAMP VERDE, AZ 86322

LINE #	QTY	DESCRIPTION	REMARKS	UNIT PRICE	TOTAL
1	1.00	LOCATABLE MINERALS / MINING CLAIMS-NOT NEW-UNADJUD,ONE AUTH NO. ONLY / MINING CLAIM MONEY RECEIVED (455) CASES: AMC358840/\$5.00	POL 2004/1 WAV	- n/a -	5.00
TOTAL:					\$5.00

PAYMENT INFORMATION

1	AMOUNT:	\$5.00	POSTMARKED:	N/A
	TYPE:	CASH	RECEIVED:	08/25/2004
	NAME:	ZELLNER JR, LOUIS D 3622 SERRIA LN CAMP VERDE AZ 86322		

REMARKS

This receipt was generated by the automated BLM Collections and Billing System and is a paper representation of a portion of the official electronic record contained therein.

UNITED STATES DEPARTMENT OF THE INTERIOR
BUREAU OF LAND MANAGEMENT

JMC

222

MAINTENANCE FEE WAIVER CERTIFICATION

SEE INSTRUCTIONS ON REVERSE

FORM APPROVED
OMB NO. 1004-0114
Expires: December 31, 2006

AMC 358836

1. This small miner waiver is filed for the assessment year beginning at noon on September 1, 2004 and ending at noon on September 1, 2005.
2. The undersigned and all related parties owned ten or fewer mining claims, mill, or tunnel sites located and maintained on Federal lands in the United States of America on September 1, 2004.
3. The undersigned have performed the assessment work **required by law** for each mining claim listed **prior to filing this waiver** and understand that by filing this form; an affidavit of assessment work **must** be recorded by the December 30th following the filing of this waiver.
4. The undersigned understand that if the assessment work obligation has not yet come due under 30 U.S.C. 28 (for those claims in their first assessment year only); a notice of intent to hold reciting this condition **must** be recorded by the December 30th following the filing of this waiver.
5. The undersigned understand that mill and tunnel sites may also be listed upon this waiver and be waived from payment of the maintenance fee; and that a notice of intent to hold for these sites is required to be recorded by the December 30th immediately following the filing of this waiver.
6. The undersigned understand and acknowledge that pursuant to 43 U.S.C. 1212 and 18 U.S.C. 1001; the filing or recording of a false, fictitious, or fraudulent document with the Bureau of Land Management may result in a fine of up to \$250,000, a prison term not to exceed five years, or both.
7. The mining claims, mill or tunnel sites for which this waiver from payment of the maintenance fees is requested are:

CLAIM OR SITE NAME	BLM RECORDATION SERIAL NUMBER
1. <i>AV Patch #1</i>	<i>358840</i>
2.	
3.	
4.	
5.	
6.	
7.	
8.	
9.	
10.	

The owner(s) (claimants) of the above mining claims and sites are:

Louis David Zellner Jr
(Owner's Name - Please Print)
3622 Serria Ln
(Street or P.O. Box)
Camp Verde Ariz 86322
(City) (State) (Zip Code)

David Zellner
(Owner's Signature)

(Owner's Name - Please Print)

(Street or P.O. Box)

(City) (State) (Zip Code)

(Owner's Name - Please Print)

(Street or P.O. Box)

(City) (State) (Zip Code)

(Owner's Signature)

RECEIVED
B.L.M. AZ STATE OFFICE
2004 AUG 25 A 10:23
PHOENIX, ARIZONA

(Owner's Signature)

(Continued on page 2)

ENTERED IN COMPUTER
9/9/04 MCH

(Owner's Name - Please Print)	(Owner's Signature)		
(Street or P.O. Box)	(City)	(State)	(Zip Code)
(Owner's Name - Please Print)	(Owner's Signature)		
(Street or P.O. Box)	(City)	(State)	(Zip Code)
(Owner's Name - Please Print)	(Owner's Signature)		
(Street or P.O. Box)	(City)	(State)	(Zip Code)
(Owner's Name - Please Print)	(Owner's Signature)		
(Street or P.O. Box)	(City)	(State)	(Zip Code)

INSTRUCTIONS

1. This certification is made under the provisions of § 1744 of Title 43 and § 28-28k of Title 30 of the United States Code; and the regulations thereunder (43 CFR Part 3830).
2. The claimant(s) **must** fill in the dates in paragraph 1 for the beginning and ending of the assessment year for which this waiver is sought.
3. The claimant(s) **must** fill in the date in paragraph 2 for the beginning of the assessment year for which this waiver is sought.
4. All claim and site names and Bureau of Land Management (BLM) serial numbers **must** be listed for the mining claims, mill sites, and tunnel sites for which the waiver is sought.
5. All owners of the mining claims, mill sites, and tunnel sites and their addresses **must** be given.
6. This waiver form **must** be signed by all the claimants or their designated agent, in original form. If an agent is designated, a notarized designation of agent, signed by all of the claimants with proper address given, **must** be submitted with this waiver.
7. This form **must** be filed no later than September 1st for the upcoming assessment year in the BLM State Office where the mining claims or sites are recorded, or the waiver cannot be granted by the BLM. (Example: to obtain a waiver for the assessment year 2000, which begins at noon on September 1, 1999, you **must** qualify for and file for a waiver no later than September 1, 1999, in the proper BLM State Office).
8. For all mining claims which require assessment work, you **must** record an affidavit of labor on or before the December 30th immediately following the filing of this waiver. For all other mining claims or sites waived, you must record a notice of intent to hold on or before the December 30th immediately following the filing of this waiver.
9. Mill and tunnel sites may also be listed upon this waiver and be waived from payment of the maintenance fee. A notice of intent to hold for these sites is required to be filed by the December 30th following the filing of this waiver.

NOTICE/BURDEN HOURS STATEMENT

The Privacy Act of 1974, *as amended*, and the regulation in 43 CFR 2.48(d) provide that you be furnished the following information in connection with the information required by this certification of waiver from rental fees.

AUTHORITY: 30 U.S.C. 28-28k; 43 U.S.C. 1201, 1457, 1740, and 1744; and 43 CFR 3830.

PRINCIPLE PURPOSE: This information is to be used to verify that the owner(s) (claimants) of a mining claim has complied with 30 U.S.C. 28f and is entitled to perform assessment work in lieu of paying the maintenance fee for the mining claims listed on this form.

ROUTINE USE: (1) Adjudication of the claimant(s) certification of waiver from paying the maintenance fee otherwise required by 30 U.S.C. 28f. (2) Disclosure may be made to appropriate Federal agencies when location is made within the agency's geographic area of responsibility. (3) Information from the record and/or the record will be transferred to the appropriate Federal, State, or local agency, or a member of the public in response to a specific request for pertinent information. (4) Information may also be provided to the Department of Justice or in a proceeding before a court or adjudicative body; or to Federal, State, local or foreign agencies when needed for enforcement of civil or criminal codes or applicable regulations concerning title rights upon the public land.

EFFECT OF NOT PROVIDING INFORMATION: Disclosure of this information is required by 30 U.S.C. 28f and 43 CFR Part 3830 for those qualified claimants wishing to take the small miner waiver allowed. Failure to supply the information required in this form to support the claimants certification of waiver from payment of the otherwise required maintenance fees will result in the waiver being disallowed and the mining claims subject to forfeiture by BLM under 30 U.S.C. 28i.

The Paperwork Reduction Act of 1995 requires us to inform you that:

This information is being collected to allow the BLM to determine if you qualify for a waiver from the payment of \$100 per mining claim or site maintenance fee established in 30 U.S.C. 28f and the implementing regulations at 43 CFR 3830. A response to this request is required in accordance with the statute to obtain your benefit.

BLM would like you to know that you do not have to respond to this, or any other, Federal agency-sponsored information collection unless it displays a currently valid OMB control number.

Public reporting burden for this form is estimated to average 8 minutes (0.133 hours) per response, including time to review instructions, gathering and maintaining data, and completing and reviewing the form. Direct comments regarding this burden estimate, or any other aspect of this form, to the U.S. Department of the Interior, Bureau of Land Management, (1004-0114) Bureau Information Collection Clearance Officer (WO-630), Mail Stop 401 LS, 1849 C St., N.W., Washington, D.C. 20240.

PHOENIX, ARIZONA
FOR OFFICIAL USE ONLY

2004 AUG 25 A 10:23
RECEIVED
B.L.M. AZ STATE OFFICE

UNITED STATES DEPARTMENT OF THE INTERIOR
BUREAU OF LAND MANAGEMENT

FORM APPROVED
OMB NO. 1004-0114
Expires: December 31, 2006

MAINTENANCE FEE WAIVER CERTIFICATION

SEE INSTRUCTIONS ON REVERSE

AMC 358836

1. This small miner waiver is filed for the assessment year beginning at noon on September 1, 2004 and ending at noon on September 1, 2005.
2. The undersigned and all related parties owned ten or fewer mining claims, mill, or tunnel sites located and maintained on Federal lands in the United States of America on September 1, 2004.
3. The undersigned have performed the assessment work **required by law** for each mining claim listed **prior to filing this waiver** and understand that by filing this form; an affidavit of assessment work **must** be recorded by the December 30th following the filing of this waiver.
4. The undersigned understand that if the assessment work obligation has not yet come due under 30 U.S.C. 28 (for those claims in their first assessment year only); a notice of intent to hold reciting this condition **must** be recorded by the December 30th following the filing of this waiver.
5. The undersigned understand that mill and tunnel sites may also be listed upon this waiver and be waived from payment of the maintenance fee; and that a notice of intent to hold for these sites is required to be recorded by the December 30th immediately following the filing of this waiver.
6. The undersigned understand and acknowledge that pursuant to 43 U.S.C. 1212 and 18 U.S.C. 1001; the filing or recording of a false, fictitious, or fraudulent document with the Bureau of Land Management may result in a fine of up to \$250,000, a prison term not to exceed five years, or both.
7. The mining claims, mill or tunnel sites for which this waiver from payment of the maintenance fees is requested are:

CLAIM OR SITE NAME	BLM RECORDATION SERIAL NUMBER
1. <u>AU Patch #2</u>	<u>358841</u>
2. <u>AU Patch #3</u>	<u>358842</u>
3. <u>Devils Nest AU #2</u>	<u>358837</u>
4. <u>Devils Nest AU #10</u>	<u>358838</u>
5. <u>Devils Nest AU #11</u>	<u>358839</u>
6. <u>Devils Nest AU #1</u>	<u>358836</u>
7.	
8.	
9.	
10.	

The owner(s) (claimants) of the above mining claims and sites are:

Christopher T. Gholson

(Owner's Name - Please Print)

5344 W. SOFT WIND DRIVE

(Street or P.O. Box)

Glendale

(City)

AZ

(State)

85310

(Zip Code)

Christopher T. Gholson 8/16/04

(Owner's Signature)

(Owner's Name - Please Print)

(Owner's Signature)

(Street or P.O. Box)

(City)

(State)

(Zip Code)

(Owner's Name - Please Print)

(Owner's Signature)

(Street or P.O. Box)

(City)

(State)

(Zip Code)

(Continued on page 2)

ENTERED IN COMPUTER

10/21/04 MCH

(Owner's Name - Please Print)	(Owner's Signature)		
(Street or P.O. Box)	(City)	(State)	(Zip Code)
(Owner's Name - Please Print)	(Owner's Signature)		
(Street or P.O. Box)	(City)	(State)	(Zip Code)
(Owner's Name - Please Print)	(Owner's Signature)		
(Street or P.O. Box)	(City)	(State)	(Zip Code)
(Owner's Name - Please Print)	(Owner's Signature)		
(Street or P.O. Box)	(City)	(State)	(Zip Code)

INSTRUCTIONS

1. This certification is made under the provisions of § 1744 of Title 43 and § 28-28k of Title 30 of the United States Code; and the regulations thereunder (43 CFR Part 3830).
2. The claimant(s) **must** fill in the dates in paragraph 1 for the beginning and ending of the assessment year for which this waiver is sought.
3. The claimant(s) **must** fill in the date in paragraph 2 for the beginning of the assessment year for which this waiver is sought.
4. All claim and site names and Bureau of Land Management (BLM) serial numbers **must** be listed for the mining claims, mill sites, and tunnel sites for which the waiver is sought.
5. All owners of the mining claims, mill sites, and tunnel sites and their addresses **must** be given.
6. This waiver form **must** be signed by all the claimants or their designated agent, in original form. If an agent is designated, a notarized designation of agent, signed by all of the claimants with proper address given, **must** be submitted with this waiver.
7. This form **must** be filed no later than September 1st for the upcoming assessment year in the BLM State Office where the mining claims or sites are recorded, or the waiver cannot be granted by the BLM. (Example: to obtain a waiver for the assessment year 2000, which begins at noon on September 1, 1999, you **must** qualify for and file for a waiver no later than September 1, 1999, in the proper BLM State Office).
8. For all mining claims which require assessment work, you **must** record an affidavit of labor on or before the December 30th immediately following the filing of this waiver. For all other mining claims or sites waived, you must record a notice of intent to hold on or before the December 30th immediately following the filing of this waiver.
9. Mill and tunnel sites may also be listed upon this waiver and be waived from payment of the maintenance fee. A notice of intent to hold for these sites is required to be filed by the December 30th following the filing of this waiver.

NOTICE/BURDEN HOURS STATEMENT

The Privacy Act of 1974, *as amended*, and the regulation in 43 CFR 2.48(d) provide that you be furnished the following information in connection with the information required by this certification of waiver from rental fees.

AUTHORITY: 30 U.S.C. 28-28k; 43 U.S.C. 1201, 1457, 1740, and 1744; and 43 CFR 3830.

PRINCIPLE PURPOSE: This information is to be used to verify that the owner(s) (claimants) of a mining claim has complied with 30 U.S.C. 28f and is entitled to perform assessment work in lieu of paying the maintenance fee for the mining claims listed on this form.

ROUTINE USE: (1) Adjudication of the claimant(s) certification of waiver from paying the maintenance fee otherwise required by 30 U.S.C. 28f. (2) Disclosure may be made to appropriate Federal agencies when location is made within the agency's geographic area of responsibility. (3) Information from the record and/or the record will be transferred to the appropriate Federal, State, or local agency, or a member of the public in response to a specific request for pertinent information. (4) Information may also be provided to the Department of Justice or in a proceeding before a court or adjudicative body; or to Federal, State, local or foreign agencies when needed for enforcement of civil or criminal codes or applicable regulations concerning title rights upon the public land.

EFFECT OF NOT PROVIDING INFORMATION: Disclosure of this information is required by 30 U.S.C. 28f and 43 CFR Part 3830 for those qualified claimants wishing to take the small miner waiver allowed. Failure to supply the information required in this form to support the claimants certification of waiver from payment of the otherwise required maintenance fees will result in the waiver being disallowed and the mining claims subject to forfeiture by BLM under 30 U.S.C. 28i.

The Paperwork Reduction Act of 1995 requires us to inform you that:

This information is being collected to allow the BLM to determine if you qualify for a waiver from the payment of \$100 per mining claim or site maintenance fee established in 30 U.S.C. 28f and the implementing regulations at 43 CFR 3830. A response to this request is required in accordance with the statute to obtain your benefit.

BLM would like you to know that you do not have to respond to this, or any other, Federal agency-sponsored information collection unless it displays a currently valid OMB control number.

Public reporting burden for this form is estimated to average 8 minutes (0.133 hours) per response, including time to review instructions, gathering and maintaining data, and completing and reviewing the form. Direct comments regarding this burden estimate, or any other aspect of this form, to the U.S. Department of the Interior, Bureau of Land Management, (1004-0114) Bureau Information Collection Clearance Officer (WO-630), Mail Stop 401 LS, 1849 C St., N.W., Washington, D.C. 20240.

FOR OFFICIAL USE ONLY

Return Document to:

Christopher T. Gholson
5344 W. Soft Wind Dr.
Glendale, AZ, 85310

Telephone: (623) 516-1148

SELECT ONLY ONE:

☒ **AFFIDAVIT OF PERFORMANCE OF ANNUAL WORK.** Also fill in Items 1 through 9 on the reverse side of this document.

☐ **NOTICE OF INTENTION TO HOLD.** I intend to hold the claims(s)/site(s) listed below for the calendar year 20____. Also fill in Items 1 through 4 and Item 9 on the reverse side of this document.

AMC NUMBER	CLAIM/SITE NAME	COUNTY RECORDER DATA	SEC	TWP	RNG
358841	Au Patch #2	BK [REDACTED] 4108 Pg 96	5	9N	4W
358842	Au Patch #3	BK 4108 Pg 98	5	9N	4W
358837	Devils Nest Au #2	BK 4108 Pg 99	30, 31	10N	4W
358838	Devils Nest Au #10	BK 4108 Pg 100	30, 31	10N	4W
358839	Devils Nest Au #11	BK 4108 Pg 95	31	10N	4W
358836	Devils Nest Au #1	BK 4109 Pg 97	31	10N	4W

BLM requires a \$5 nonrefundable service charge for each mining claim, mill site or tunnel site payable on or before December 30th (not the 31st). Mail to:

Bureau of Land Management
222 North Central Avenue
Phoenix, Arizona 85004-2203
602-417-9200
www.az.blm.gov


ENTERED IN COMPUTER

10/21/04 MTH

NO. OF CLAIMS	<u>60</u>	X \$5 =	<u>300</u>
CHECK NO.	<u>1158</u>	INIT	<u>C</u>
BLM USE ONLY			

FORM APPROVED OMB NO. 1004-0114
Expires: December 31, 2006

AZ-3850-1
(June 2004)



Notices of Intention to Hold are for **mill sites, tunnel sites** or mining claims when assessment work has not been done, regardless of whether the annual assessment has been suspended, deferred, or not yet accrued. The filing of a Notice of Intention to Hold shall not relieve the owner of complying with Federal and State laws pertaining to the performance of annual assessment work. Notices of Intention to Hold for mill sites or tunnel sites need not be county recorded. For mining claims the form filed with the Bureau of Land Management **must** be identical to the one that was or will be filed with the County. **All claims** listed on a single affidavit must be contiguous.

Evidence of Annual Assessment Work or a Notice of Intention to Hold must be filed each calendar year following the calendar year in which the claim/site was located.

1. State of Arizona, County of Yavapai ss:

2. I, (Name) Christopher T. Gholson

3. Reside at (Address) 5344 W. SOFT Wind Drive

City Glendale, County Maricopa, State AZ, Zip 85310 being duly sworn, depose and say that I am a citizen of the United States, more than eighteen years of age, that all of the facts set forth in this affidavit/notice, subject to the provisions and penalties of 18 U.S.C. 1001 pertaining to the filing of false, fictitious, or fraudulent statements with the United States, are true and correct according to the best of my knowledge, information and belief.

4. Owner's name and address (If not shown in Items 1-3 above). _____

5. That I am personally acquainted with the mining claim(s). The work and improvements were made by and at the expense of the owner(s) of said claim(s). Said contiguous group of claims, listed on the reverse side of this document, are situated in the Weaver Mining District, Yavapai County, Arizona.

6. That between the dates starting at 12 o'clock noon on September 1, 20 03 and ending at 12 o'clock noon on September 1, 20 04 at least \$ 600.00 dollars worth of work and improvements were done and performed upon said claim(s) or upon one or more of a contiguous group of claims for the benefit of all, wholly or partly outside of a contiguous group of claims for the benefit of all, not including the location work.

7. That the following persons were employed to perform the work and improvements described herein: _____

Joe Kauffman, Christopher Gholson, Robert Gholson.

8. That the work and improvements performed were: Road maintenance and repair. Screening & drywashing. Mineral sampling, etc.


9. Dated: 8/16/04 Signature: Christopher T. Gholson

X **SUBSCRIBED AND SWORN TO** before me, a Notary Public, this 16th day of August 20 04

By Kim Thompson

Notary Public State of Arizona, Mohave County

MY COMMISSION EXPIRES Aug 17, 2005



PRIVACY ACT STATEMENT - This information is being collected pursuant to 30 U.S.C. 28, 43 CFR 3833.2, and ARS 27-208, in compliance with the laws of the USDI, Bureau of Land Management, and the State of Arizona. The purpose of this collection is to facilitate processing of claims or applications. This form is covered by Privacy Act Notice #INTERIOR/LLM-32 and is subject to the routine uses stated in that notice. Privacy Act Notice #INTERIOR/LLM-32 is available at the BLM Arizona State Office. This form may be locally reproduced.

United States Department of the Interior
Bureau of Land Management
BUSINESS & SUPPORT SVCS DIV
222 N CENTRAL AVE
PHOENIX, AZ 85004 -2203
Phone: (602) 417-9200

Receipt

No:

935364

Transaction #: 969683**Date of Transaction:** 08/23/2004

CUSTOMER: CHRIS GHOLSON
5344 W SOFTWIND DR
GLENDALE, AZ 85310

LINE #	QTY	DESCRIPTION	REMARKS	UNIT PRICE	TOTAL
1	1.00	LOCATABLE MINERALS / MINING CLAIMS-NOT NEW-UNADJUD, ONE AUTH NO. ONLY / MINING CLAIM MONEY RECEIVED (455) CASES: AMC358841/\$30.00	WAIVER & POL 2004 (6)	- n/a -	30.00
TOTAL:					\$30.00

PAYMENT INFORMATION

1	AMOUNT:	\$30.00	POSTMARKED:	08/20/2004
	TYPE:	CHECK	RECEIVED:	08/23/2004
	CHECK NO:	1158		
	NAME:	GHOLSON, ROBERT S 5344 W SOFTWIND DR GLENDALE AZ 85310		

REMARKS

This receipt was generated by the automated BLM Collections and Billing System and is a paper representation of a portion of the official electronic record contained therein.

UNITED STATES
DEPARTMENT OF THE INTERIOR
BUREAU OF LAND MANAGEMENT

MAINTENANCE FEE WAIVER CERTIFICATION

FORM APPROVED
OMB NO. 1004-0114
Expires: December 31, 2002

SEE INSTRUCTIONS ON REVERSE

1. This small miner waiver is filed for the assessment year beginning at noon on September 1, 2003 and ending at noon on September 1, 2004
2. The undersigned and all related parties owned ten or fewer mining claims, mill, or tunnel sites located and maintained on Federal lands in the United States of America on September 1, 2003
3. The undersigned have performed the assessment work required by law for each mining claim listed prior to filing this waiver and understand that by filing this form; an affidavit of assessment work must be recorded by the December 30th following the filing of this waiver.
4. The undersigned understand that if the assessment work obligation has not yet come due under 30 U.S.C. 28 (for those claims in their first assessment year only); a notice of intent to hold reciting this condition must be recorded by the December 30th following the filing of this waiver.
5. The undersigned understand that mill and tunnel sites may also be listed upon this waiver and be waived from payment of the maintenance fee; and that a notice of intent to hold for these sites is required to be recorded by the December 30th immediately following the filing of this waiver.
6. The undersigned understand and acknowledge that pursuant to 43 U.S.C. 1212 and 18 U.S.C. 1001; the filing or recording of a false, fictitious, or fraudulent document with the Bureau of Land Management may result in a fine of up to \$250,000, a prison term not to exceed five years, or both.
7. The mining claims, mill or tunnel sites for which this waiver from payment of the maintenance fees is requested are:

CLAIM OR SITE NAME	BLM RECORDATION SERIAL NUMBER
1. <u>AU PATCH #1</u> <u>35884D</u>	<u>350911</u>
2.	
3.	
4.	
5.	
6.	
7.	
8.	
9.	
10.	

The owner(s) (claimants) of the above mining claims and sites are:

Christopher T. Gholson
(Owner's Name - Please Print)
5344 W. SOFT WIND DRIVE
(Street or P.O. Box)
Glendale AZ 85310
(City) (State) (Zip Code)

Christopher T. Gholson
(Owner's Signature)

Robert S. Gholson
(Owner's Name - Please Print)
5344 W. SOFT WIND DRIVE
(Street or P.O. Box)
Glendale AZ 85310
(City) (State) (Zip Code)

Robert A. Gholson
(Owner's Signature)

Judith A. Gholson
(Owner's Name - Please Print)
5344 W. SOFT WIND DRIVE
(Street or P.O. Box)
Glendale AZ 85310
(City) (State) (Zip Code)

Judith A. Gholson
(Owner's Signature)

ENTERED IN COMPUTER

(Continued on reverse)

Degde

Jennifer A. Gholson
(Owner's Name - Please Print)
5344 W. SOFT WIND DRIVE
(Street or P.O. Box)

Jennifer A. Gholson
(Owner's Signature)
Glendale AZ 85310
(City) (State) (Zip Code)

(Owner's Name - Please Print)

(Owner's Signature)

(Street or P.O. Box)

(City)

(State)

(Zip Code)

(Owner's Name - Please Print)

(Owner's Signature)

(Street or P.O. Box)

(City)

(State)

(Zip Code)

(Owner's Name - Please Print)

(Owner's Signature)

(Street or P.O. Box)

(City)

(State)

(Zip Code)

INSTRUCTIONS

1. This certification is made under the provisions of § 1744 of Title 43 and § 28-28k of Title 30 of the United States Code; and the regulations thereunder (43 CFR Part 3830).
2. The claimant(s) must fill in the dates in paragraph 1 for the beginning and ending of the assessment year for which this waiver is sought.
3. The claimant(s) must fill in the date in paragraph 2 for the beginning of the assessment year for which this waiver is sought.
4. All claim and site names and Bureau of Land Management (BLM) serial numbers must be listed for the mining claims, mill sites, and tunnel sites for which the waiver is sought.
5. All owners of the mining claims, mill sites, and tunnel sites and their addresses must be given.
6. This waiver form must be signed by all the claimants or their designated agent, in original form. If an agent is designated, a notarized designation of agent, signed by all of the claimants with proper address given, must be submitted with this waiver.

7. This form must be filed no later than September 1st for the upcoming assessment year in the BLM State Office where the mining claims or sites are recorded, or the waiver cannot be granted by the BLM. (Example: to obtain a waiver for the assessment year 2000, which begins at noon on September 1, 1999, you must qualify for and file for a waiver no later than September 1, 1999 in the proper BLM State Office).
8. For all mining claims which require assessment work, you must record an affidavit of labor on or before the December 30th immediately following the filing of this waiver. For all other mining claims or sites waived, you must record a notice of intent to hold on or before the December 30th immediately following the filing of this waiver.
9. Mill and tunnel sites may also be listed upon this waiver and be waived from payment of the maintenance fee. A notice of intent to hold for these sites is required to be filed by the December 30th following the filing of this waiver.

NOTICE/BURDEN HOURS STATEMENT

The Privacy Act of 1974, as amended, and the regulation in 43 CFR 2.48(d) provide that you be furnished the following information in connection with the information required by this certification of waiver from rental fees.

AUTHORITY: 30 U.S.C. 28-28k; 43 U.S.C. 1201, 1457, 1740, and 1744; and 43 CFR 3830.

PRINCIPLE PURPOSE: This information is to be used to verify that the owner(s) (claimants) of a mining claim has complied with 30 U.S.C. 28f and is entitled to perform assessment work in lieu of paying the maintenance fee for the mining claims listed on this form.

ROUTINE USE: (1) Adjudication of the claimant(s) certification of waiver from paying the maintenance fee otherwise required by 30 U.S.C. 28f. (2) Disclosure may be made to appropriate Federal agencies when location is made within the agency's geographic area of responsibility. (3) Information from the record and/or the record will be transferred to the appropriate Federal, State, or local agency, or a member of the public in response to a specific request for pertinent information. (4) Information may also be provided to the Department of Justice or in a proceeding before a court or adjudicative body; or to Federal, State, local or foreign agencies when needed for enforcement of civil or criminal codes or applicable regulations concerning title rights upon the public land.

EFFECT OF NOT PROVIDING INFORMATION: Disclosure of this information is required by 30 U.S.C. 28f and 43 CFR Part 3830 for those qualified claimants wishing to take the small miner waiver allowed. Failure to supply the information required in this form to support the claimants certification of waiver from payment of the otherwise required maintenance fees will result in the waiver being disallowed and the mining claims subject to forfeiture by BLM under 30 U.S.C. 28i.

The Paperwork Reduction Act of 1995 requires us to inform you that:

This information is being collected to allow the BLM to determine if you qualify for a waiver from the payment of \$100 per mining claim or site maintenance fee established in 30 U.S.C. 28f and the implementing regulations at 43 CFR 3830. A response to this request is required in accordance with the statute to obtain your benefit.

BLM would like you to know that you do not have to respond to this, or any other, Federal agency-sponsored information collection unless it displays a currently valid OMB control number.

Public reporting burden for this form is estimated to average 8 minutes (0.133 hours) per response, including time to review instructions, gathering and maintaining data, and completing and reviewing the form. Direct comments regarding this burden estimate, or any other aspect of this form, to the U.S. Department of the Interior, Bureau of Land Management, (1004-0114) Bureau Clearance Officer (WO-630), Mail Stop 401 LS, 1849 C St., N.W., Washington, D.C. 20240.

FOR OFFICIAL USE ONLY

NO OCT 7 3 - 100 1002

RECEIVED
BUREAU OF
LAND MANAGEMENT
PHOENIX ARIZONA
STATE OFFICE

UNITED STATES
DEPARTMENT OF THE INTERIOR
BUREAU OF LAND MANAGEMENT

MAINTENANCE FEE WAIVER CERTIFICATION

FORM APPROVED
OMB NO. 1004-0114
Expires: December 31, 2002

SEE INSTRUCTIONS ON REVERSE

1. This small miner waiver is filed for the assessment year beginning at noon on September 1, 2003 and ending at noon on September 1, 2004
2. The undersigned and all related parties owned ten or fewer mining claims, mill, or tunnel sites located and maintained on Federal lands in the United States of America on September 1, 2003
3. The undersigned have performed the assessment work required by law for each mining claim listed prior to filing this waiver and understand that by filing this form; an affidavit of assessment work must be recorded by the December 30th following the filing of this waiver.
4. The undersigned understand that if the assessment work obligation has not yet come due under 30 U.S.C. 28 (for those claims in their first assessment year only); a notice of intent to hold reciting this condition must be recorded by the December 30th following the filing of this waiver.
5. The undersigned understand that mill and tunnel sites may also be listed upon this waiver and be waived from payment of the maintenance fee; and that a notice of intent to hold for these sites is required to be recorded by the December 30th immediately following the filing of this waiver.
6. The undersigned understand and acknowledge that pursuant to 43 U.S.C. 1212 and 18 U.S.C. 1001; the filing or recording of a false, fictitious, or fraudulent document with the Bureau of Land Management may result in a fine of up to \$250,000, a prison term not to exceed five years, or both.
7. The mining claims, mill or tunnel sites for which this waiver from payment of the maintenance fees is requested are:

CLAIM OR SITE NAME		BLM RECORDATION SERIAL NUMBER
1. AU Patch #2	358841	350912
2. AU Patch #3	358842	350913
3. Devils Nest AU #2	358837	350904
4. Devils Nest AU #10	358838	350908
5. Devils Nest AU #11	358839	350909
6. Devils Nest AU #1	358836	350903
7.		
8.		
9.		
10.		

The owner(s) (claimants) of the above mining claims and sites are:

Christopher T. Gholson
(Owner's Name - Please Print)
5344 W. Soft Wind Drive
(Street or P.O. Box)
Glendale AZ 85310
(City) (State) (Zip Code)

Christopher T. Gholson
(Owner's Signature)

(Owner's Name - Please Print)

(Street or P.O. Box)

(City) (State) (Zip Code)

(Owner's Signature)

(Owner's Name - Please Print)

(Street or P.O. Box)

(City) (State) (Zip Code)

(Owner's Signature)

(Continued on reverse)

ENTERED IN COMPUTER

M. Lyde

(Owner's Name - Please Print)

(Owner's Signature)

(Street or P.O. Box)

(City)

(State)

(Zip Code)

(Owner's Name - Please Print)

(Owner's Signature)

(Street or P.O. Box)

(City)

(State)

(Zip Code)

(Owner's Name - Please Print)

(Owner's Signature)

(Street or P.O. Box)

(City)

(State)

(Zip Code)

(Owner's Name - Please Print)

(Owner's Signature)

(Street or P.O. Box)

(City)

(State)

(Zip Code)

INSTRUCTIONS

1. This certification is made under the provisions of § 1744 of Title 43 and § 28k of Title 30 of the United States Code; and the regulations thereunder (43 CFR Part 3830).
2. The claimant(s) must fill in the dates in paragraph 1 for the beginning and ending of the assessment year for which this waiver is sought.
3. The claimant(s) must fill in the date in paragraph 2 for the beginning of the assessment year for which this waiver is sought.
4. All claim and site names and Bureau of Land Management (BLM) serial numbers must be listed for the mining claims, mill sites, and tunnel sites for which the waiver is sought.
5. All owners of the mining claims, mill sites, and tunnel sites and their addresses must be given.
6. This waiver form must be signed by all the claimants or their designated agent, in original form. If an agent is designated, a notarized designation of agent, signed by all of the claimants with proper address given, must be submitted with this waiver.
7. This form must be filed no later than September 1st for the upcoming assessment year in the BLM State Office where the mining claims or sites are recorded, or the waiver cannot be granted by the BLM. (Example: to obtain a waiver for the assessment year 2000, which begins at noon on September 1, 1999, you must qualify for and file for a waiver no later than September 1, 1999 in the proper BLM State Office).
8. For all mining claims which require assessment work, you must record an affidavit of labor on or before the December 30th immediately following the filing of this waiver. For all other mining claims or sites waived, you must record a notice of intent to hold on or before the December 30th immediately following the filing of this waiver.
9. Mill and tunnel sites may also be listed upon this waiver and be waived from payment of the maintenance fee. A notice of intent to hold for these sites is required to be filed by the December 30th following the filing of this waiver.

NOTICE/BURDEN HOURS STATEMENT

The Privacy Act of 1974, as amended, and the regulation in 43 CFR 2.48(d) provide that you be furnished the following information in connection with the information required by this certification of waiver from rental fees.

AUTHORITY: 30 U.S.C. 28-28k; 43 U.S.C. 1201, 1457, 1740, and 1744; and 43 CFR 3830.

PRINCIPLE PURPOSE: This information is to be used to verify that the owner(s) (claimants) of a mining claim has complied with 30 U.S.C. 28f and is entitled to perform assessment work in lieu of paying the maintenance fee for the mining claims listed on this form.

ROUTINE USE: (1) Adjudication of the claimant(s) certification of waiver from paying the maintenance fee otherwise required by 30 U.S.C. 28f. (2) Disclosure may be made to appropriate Federal agencies when location is made within the agency's geographic area of responsibility. (3) Information from the record and/or the record will be transferred to the appropriate Federal, State, or local agency, or a member of the public in response to a specific request for pertinent information. (4) Information may also be provided to the Department of Justice or in a proceeding before a court or adjudicative body; or to Federal, State, local or foreign agencies when needed for enforcement of civil or criminal codes or applicable regulations concerning title rights upon the public land.

EFFECT OF NOT PROVIDING INFORMATION: Disclosure of this information is required by 30 U.S.C. 28f and 43 CFR Part 3830 for those qualified claimants wishing to take the small miner waiver allowed. Failure to supply the information required in this form to support the claimants certification of waiver from payment of the otherwise required maintenance fees will result in the waiver being disallowed and the mining claims subject to forfeiture by BLM under 30 U.S.C. 28i.

The Paperwork Reduction Act of 1995 requires us to inform you that:

This information is being collected to allow the BLM to determine if you qualify for a waiver from the payment of \$100 per mining claim or site maintenance fee established in 30 U.S.C. 28f and the implementing regulations at 43 CFR 3830. A response to this request is required in accordance with the statute to obtain your benefit.

BLM would like you to know that you do not have to respond to this, or any other, Federal agency-sponsored information collection unless it displays a currently valid OMB control number.

Public reporting burden for this form is estimated to average 8 minutes (0.133 hours) per response, including time to review instructions, gathering and maintaining data, and completing and reviewing the form. Direct comments regarding this burden estimate, or any other aspect of this form, to the U.S. Department of the Interior, Bureau of Land Management, (1004-0114) Bureau Clearance Officer (WO-630), Mail Stop 401 LS, 1849 C St., N.W., Washington, D.C. 20240.

FOR OFFICIAL USE ONLY

RECEIVED
BUREAU OF
LAND MANAGEMENT
OCT - 5 - 1999
STATE OF ARIZONA

NOTICE!!

These documents have been scanned!

Do not place un-scanned documents beneath this notice!

Do not remove this notice from this file!

GPO Jacket No. 560-102
Print Order 61540
Rise Business Services, LLC
Job=AZ15 6/6/2019



Box Number= AZ15121



Claim Begin-End: AMC358836-AMC358842

5 Miscellaneous



AZ15121-4

AMC358544-AMC359395

**NO
DOCUMENTS
FOUND**

NO DOCUMENTS FOUND
NO DOCUMENTS FOUND

NOTICE!!

These documents have been scanned!

Do not place un-scanned documents beneath this notice!

Do not remove this notice from this file!

GPO Jacket No. 560-102
Print Order 61540
Rise Business Services, LLC
Job=AZ15 6/6/2019



Box Number= AZ15121



Claim Begin-End: AMC358836-AMC358842

6 Location Notices-Amendments and Supporting Documents



AZ15121-4

AMC358544-AMC359395

DEPARTMENT OF THE INTERIOR
BUREAU OF LAND MANAGEMENT
MINING CLAIMS
(LIVE) Serial Register Page

RunDate/Time: 12/05/06 02:19 PM

Page 1 of 1

01 05-10-1872;017STAT0091;30USC26,28,34
Case Type 384101: LODE CLAIM
Claim Name: AU PATCH #2
Commodity :
Case Disposition: ACTIVE

Serial Number
AMC358841

Name & Address	Int Rel	% Interest
ALL AMERICAN MINING 37863 MENARD CT FREMONT, CA 94536	CLAIMANT	0.0000000

Mer Twp	Rng	Sec	Quadrant	District/Resource	County
14	0090N	0040W	005	SW	PHOENIX DISTRICT OFFICE YAVAPAI

Act Date	Code	Action	Action Remarks	Receipt Number
11/25/2003	403	LOCATION DATE		
11/26/2003	395	RECORDATION NOTICE RECD	\$25.00;1	789836
08/23/2005	483	SMALL MINER CERT FILED	2006	
11/30/2005	480	EVID OF ASSMT FILED	2005	1193245
08/23/2004	483	SMALL MINER CERT FILED	2005	
08/23/2004	480	EVID OF ASSMT FILED	2004	935364
11/26/2003	484	LOCATION YEAR / MAINTENANCE FEE	2004	789836
12/06/2004	396	TRF OF INTEREST FILED	GHOLSON CHRISTOPHER T	994857
03/08/2004	669	LAND STATUS CHECKED		
10/03/2003	113	ADDITIONAL INFO RECEIVED	483;2004	

Line Nr Remarks

*no MF or claim
filed for 2007*

**DEPARTMENT OF THE INTERIOR
BUREAU OF LAND MANAGEMENT
MINING CLAIMS
(LIVE) Serial Register Page**

RunDate/Time: 12/05/06 02:19 PM

Page 1 of 1

01 05-10-1872;017STAT0091;30USC26,28,34
Case Type 384101: LODE CLAIM
Claim Name: AU PATCH #3
Commodity :
Case Disposition: ACTIVE

Serial Number
AMC358842

Name & Address	Int Rel	% Interest
ALL AMERICAN MINING 37863 MENARD CT FREMONT, CA 94536	CLAIMANT	0.0000000

Mer Twp	Rng	Sec	Quadrant	District/Resource	County
14	0090N	0040W	005	SW	PHOENIX DISTRICT OFFICE YAVAPAI

Act Date	Code	Action	Action Remarks	Receipt Number
11/25/2003	403	LOCATION DATE		
11/26/2003	395	RECORDATION NOTICE RECD	\$25.00;1	789836
08/23/2005	483	SMALL MINER CERT FILED	2006	
11/30/2005	480	EVID OF ASSMT FILED	2005	1193245
08/23/2004	483	SMALL MINER CERT FILED	2005	
08/23/2004	480	EVID OF ASSMT FILED	2004	935364
11/26/2003	484	LOCATION YEAR / MAINTENANCE FEE	2004	789836
12/06/2004	396	TRF OF INTEREST FILED	GHOLSON CHRISTOPHER T	994857
03/08/2004	669	LAND STATUS CHECKED		
10/03/2003	113	ADDITIONAL INFO RECEIVED	483;2004	

Line Nr Remarks

*no m f on waiver
filed for 2007*

MINING CLAIM STATUS REPORT

1001894

Status Checked By: _____
MTP Checked By: _____
GEO Checked By: _____
Preadjudication By: _____
Final Adjudication By: [Signature]

LEAD SERIAL NO AMC 358836 THROUGH AMC 358842

<u>7</u>	LODE	@ \$25 = \$	Location Fee
	PLACER	@ \$10 = \$	Service Fee curable defect
	MILL SITE	@ \$100 = \$	Claim Maintenance Fee
	TUNNEL SITE	\$	TOTAL FEES
	ASSOCIATION	\$	Copy Fees,
	PLACER	\$	Overage <input type="checkbox"/> Shortage <input type="checkbox"/>
		\$ <u>945</u>	TOTAL RECEIVED

OVER THE-COUNTER: ☐ MAIL: ☐ Timely Filed: YES ☒ NO ☐

LEGAL DESCRIPTION:

T <u>10N</u>	R <u>4W</u>	S <u>30,31</u>	T _____	R _____	S _____
T <u>9N</u>	R <u>4W</u>	S <u>5</u>	T _____	R _____	S _____
T _____	R _____	S _____	T _____	R _____	S _____
T _____	R _____	S _____	T _____	R _____	S _____

GENERAL JURISDICTION: BLM ☐ or NATIONAL FOREST ☐ _____
Name

SPLIT ESTATE LAND SX ☐ PX ☐ SRHE ☐ OTHER ☐ _____
Specify

WILDERNESS AREA (WA): _____
Specify

CLAIMS SUBJECT TO PL 359: YES ☐ NO ☐

PROPER NOTICE FILED IF LOCATING ON SRHE: YES ☐ NO ☐

COMMENTS: _____

10.45

STATUS: PARTIALLY VOID ☐ VOID ☐

PRIVATE MINERALS ☐ WITHDRAWN ☐ OTHER ☐

COMMENTS: _____

County Recordation Information:

RECEIVED
BUREAU OF
LAND MANAGEMENT

2003 NOV 26 A 9:38

ARIZONA
STATE OFFICE
PHOENIX, ARIZONA

NOTICE OF MINING CLAIM LOCATION

1. TYPE OF NOTICE: ☒ Location ☐ Amendment ☐ Relocation
2. TYPE OF CLAIM OR SITE: ☐ Placer ☒ Lode ☐ Millsite ☐ Tunnelsite
3. The name, address and telephone number of the name(s) to be considered owner(s) is:
PLEASE PRINT (show additional owners on attached sheet)
Name: Christopher T. Gholson
Address: 5344 W. SOFT WIND Drive
City/State/Zip Code: Glendale, AZ. 85310
Telephone Number (include area code): (623)-516-1148
4. The name of the claim: DEVILS NEST ALLI
5. The date of location is: NOV. 15th, 2003
6. The claim is 1400 feet long and 600 feet wide. The distance from the location monument to each end of the claim is 5 feet in a South direction and 1395 feet in a North direction.
7. The SE corner of the claim is N 60° 30' W, 710' From the EAST
1/4 COR. OF SEC. 31, T10N, R4W (BRASS CAP) W
from a survey monument or permanent natural object described as (BRASS CAP)
8. The general course of the claim is from the North to the South.
9. The location of the claim is in Section(s) 31, Quarter Section(s) NE 1/4,
Township(s) 10N, Range(s) 4W, Gila and Salt
River Meridian, Yavapai County, State of Arizona.
10. Is the claim filed under Public Law 359? ☐ yes ☒ no
11. Monument types are 2" X 2" X 4' LONG WOOD POST
3' Stone mound

Date 11/25/03 Signature Christopher Gholson ☒ Locator ☐ Agent Only

AMC 358836

MAP OF MINING CLAIM LOCATION


1. The name of the claim is DEVILS NEST ALLI
2. The SE corner of the claim is 710 feet in a N70°30' W direction ^{from} to a survey monument or permanent object as described as EAST 1/4 COR. SEC 31, T10N, R4W - (BRASS CAP)
3. The type of location monument is 2" X 2" X 4' long wood post.
4. The bearing and distance between the corners of the claim are beginning at the NE corner of the claim, 1500 feet in a South direction to the SE corner, then 600 feet in a West direction to the SW corner, then 1500 feet in a NORTH direction to the NW corner, then 600 feet in a EAST direction to the point of beginning.
5. Please indicate the distance and bearings between claim corners and a recognized survey monument or landmark. Indicate the distance from the location monument to each end of the claim.

MAP

One Inch = One Thousand Feet

One Mile

North Arrow



RECEIVED
BUREAU OF
LAND MANAGEMENT

2003 NOV 26 A 9:38

ANC 358836

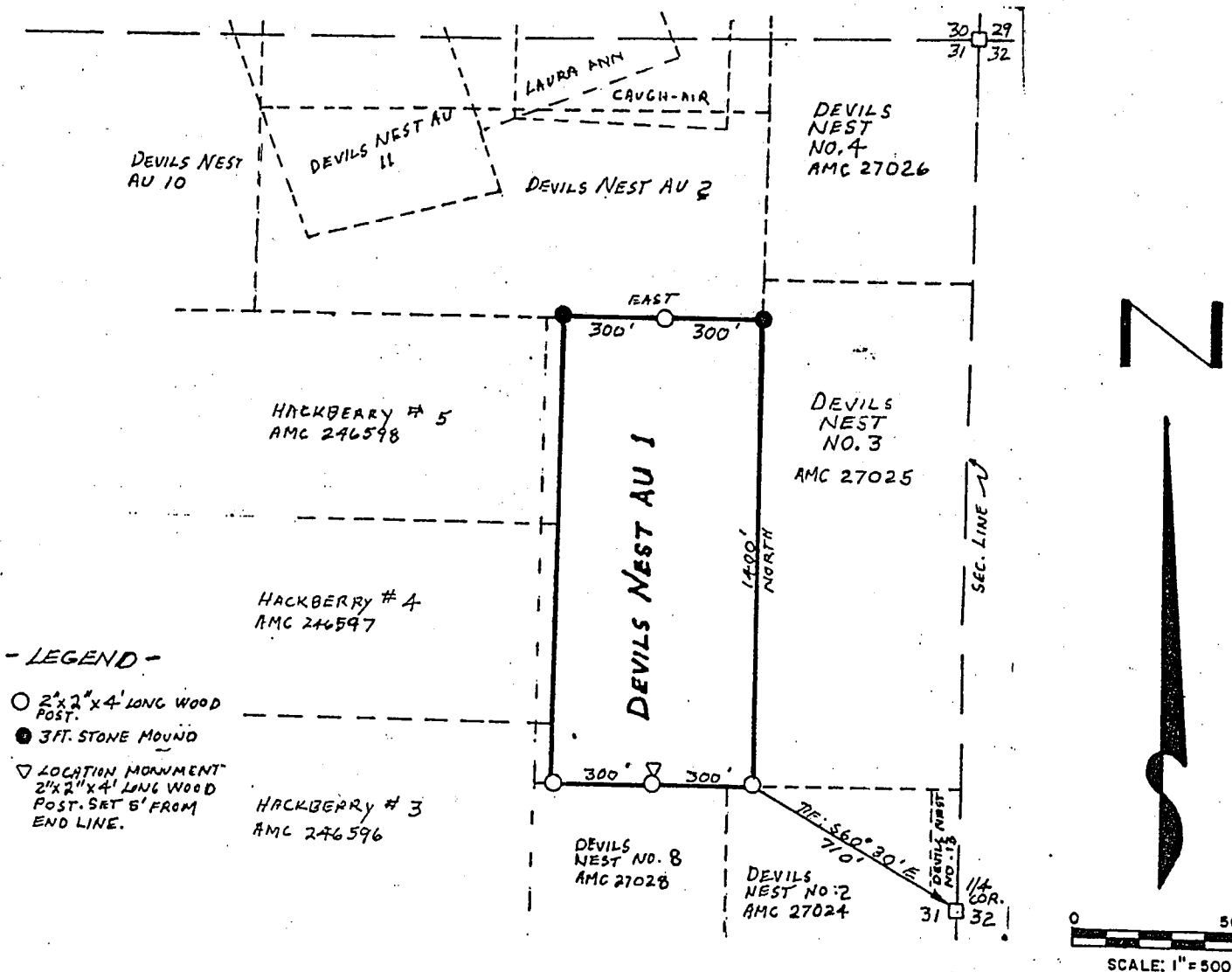
Section 31, Quarter Section NE 1/4, Range 4W,
Township 10 N, G&SR Meridian, Yavapai County, Arizona.

Date 11/25/03

Signature Christopher Swolsh

RECEIVED
BUREAU OF
LAND MANAGEMENT
ARIZONA
STATE OFFICE
PHOENIX, ARIZONA
2003 NOV 26 A 9:38

MAP



Section 31 (NE 1/4) Range 4W Township 10N
GSSR. Bas a d

County Recordation Information:

RECEIVED
BUREAU OF
LAND MANAGEMENT
2003 NOV 26 A 9:39
ARIZONA
STATE OFFICE
PHOENIX, ARIZONA

NOTICE OF MINING CLAIM LOCATION

1. TYPE OF NOTICE: ☒ Location ☐ Amendment ☐ Relocation
2. TYPE OF CLAIM OR SITE: ☐ Placer ☒ Lode ☐ Millsite ☐ Tunnelsite
3. The name, address and telephone number of the name(s) to be considered owner(s) is:
PLEASE PRINT (show additional owners on attached sheet)
Name: Christopher T. Gholson
Address: 5344 W. SOFT WIND Drive
City/State/Zip Code: Glendale, AZ 85310
Telephone Number (include area code): (623) 516-1148
4. The name of the claim: DEVILS NEST AU 2
5. The date of location is: NOV. 15th., 2003
6. The claim is 1500 feet long and 600 feet wide. The distance from the location monument to each end of the claim is 5 feet in a WEST direction and 1495 feet in a EAST direction.
7. The SE corner of the claim is S 36° W, 1030' From NE COR.
SEC. 31, T10N, R4W
from a survey monument or permanent natural object described as _____
8. The general course of the claim is from the EAST to the WEST.
9. The location of the claim is in Section(s) 31, Quarter Section(s) NE 1/4,
Township(s) 10 N, Range(s) 4 W, Gila and Salt
River Meridian, Yavapai County, State of Arizona.
10. Is the claim filed under Public Law 359? ☐ yes ☒ no
11. Monument types are 2' x 2' x 4' Long Wood Post
3' Stone mound

Date 11/25/03 Signature Christopher Gholson ☒ Locator ☐ Agent Only

AMC 358037


MAP OF MINING CLAIM LOCATION

1. The name of the claim is DEVILS NEST AU 2
2. The SE corner of the claim is 1030 feet in a S 36° W direction ^{from} a survey monument or permanent object as described as NE COR. SEC. 31, T10N, R4W
3. The type of location monument is 2" x 2" x 4' Long Wood post
4. The bearing and distance between the corners of the claim are beginning at the NE corner of the claim, 600 feet in a South direction to the SE corner, then 1500 feet in a WEST direction to the SW corner, then 600 feet in a NORTH direction to the NW corner, then 1500 feet in a EAST direction to the point of beginning.
5. Please indicate the distance and bearings between claim corners and a recognized survey monument or landmark. Indicate the distance from the location monument to each end of the claim.

MAP

One Inch = One Thousand Feet

One Mile

North Arrow 

RECEIVED
BUREAU OF
LAND MANAGEMENT
2003 NOV 26 A 9:39
ARIZONA
STATE OFFICE
PHOENIX, ARIZONA

One Mile


Section 31, Quarter Section NE 1/4, Range 4W,
Township 10N, G&SR Meridian, Yavapai County, Arizona.

Date 11/25/03

Signature Christopher Shobbs

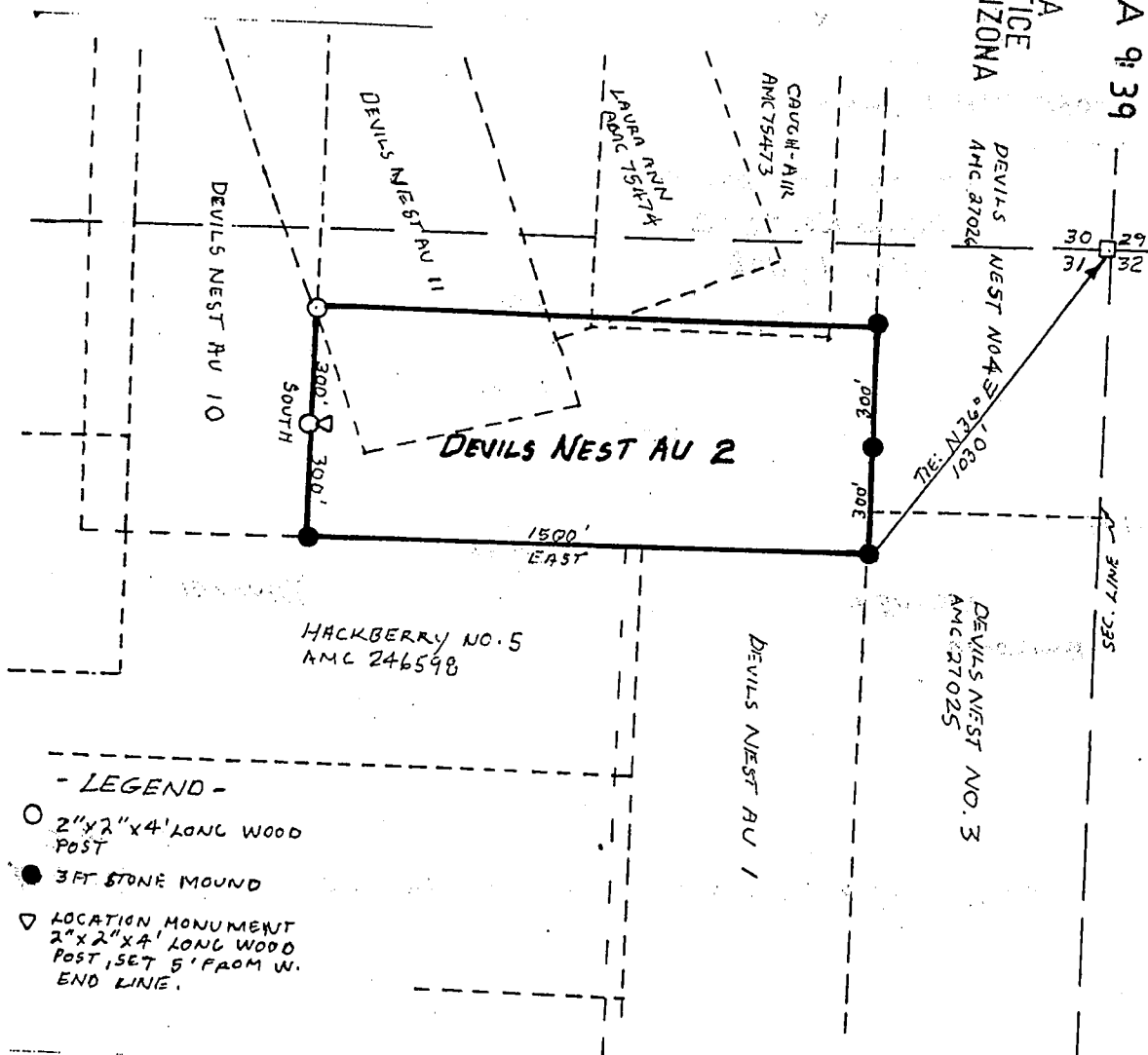
AMC 358837

ALL INFORMATION CONTAINED
HEREIN IS UNCLASSIFIED
DATE 03-03-2001 BY 60322
UCBAW



SCALE: 1" = 500'

Section NE 1/4 31 Range 4W Township 10N



County Recordation Information:

RECEIVED
BUREAU OF
LAND MANAGEMENT
2003 NOV 26 A 9:39
ARIZONA
STATE OFFICE
PHOENIX, ARIZONA

NOTICE OF MINING CLAIM LOCATION

1. TYPE OF NOTICE: ☒ Location ☐ Amendment ☐ Relocation
2. TYPE OF CLAIM OR SITE: ☐ Placer ☒ Lode ☐ Millsite ☐ Tunnelsite
3. The name, address and telephone number of the name(s) to be considered owner(s) is:
PLEASE PRINT (show additional owners on attached sheet)
Name: Christopher T. Gholson
Address: 5344 W. SOFT WIND Drive
City/State/Zip Code: Glendale, AZ 85310
Telephone Number (include area code): (623) 516-1148
4. The name of the claim: DEVILS NEST ALL 10
5. The date of location is: NOV. 15th, 2003
6. The claim is 1500 feet long and 600 feet wide. The distance from the location monument to each end of the claim is 5 feet in a South direction and 1495 feet in a NORTH direction.
7. The SW corner of the claim is 558°30'E, 1592' From the N.W. COR. OF SEC. 31, T10N, R4W from a survey monument or permanent natural object described as _____
8. The general course of the claim is from the NORTH to the SOUTH.
9. The location of the claim is in Section(s) 30 & 31, Quarter Section(s) SE 1/4 SEC. 30, NE 1/4 SEC. 31, Township(s) 10 N, Range(s) 4 W, Gila and Salt River Meridian, Yavapai County, State of Arizona.
10. Is the claim filed under Public Law 359? ☐ yes ☒ no
11. Monument types are 2" x 2" x 4' Long Wood post,
3' Stone mound.

Date 11/25/03

Signature

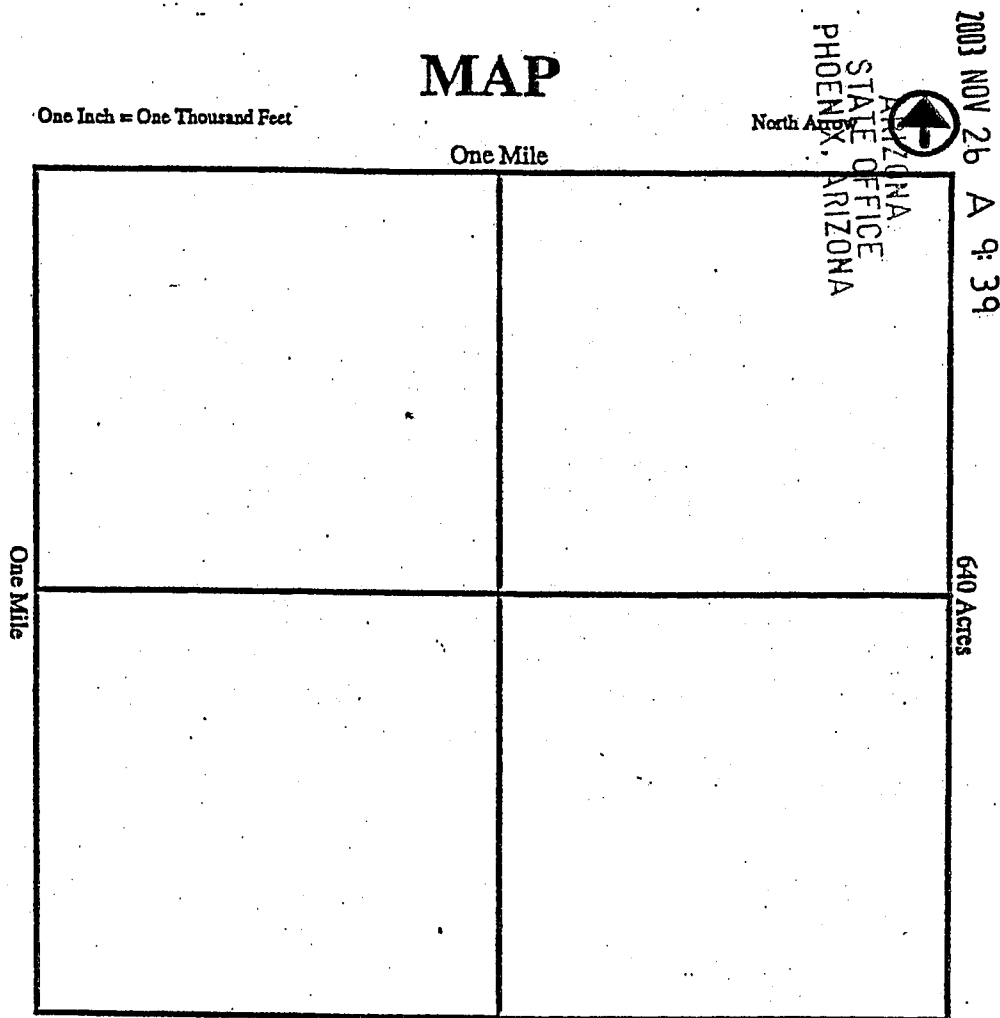
Christopher Gholson

☒ Locator
☐ Agent Only

AMC 358838

MAP OF MINING CLAIM LOCATION

1. The name of the claim is DEVILS NEST AU 10
2. The SW corner of the claim is 1592 feet in a S58°30'E direction ^{From} to a survey monument or permanent object as described as NW COR, SEC, 31, T10N, R4W
3. The type of location monument is 2" x 2" x 4' Long Wood Post
4. The bearing and distance between the corners of the claim are beginning at the NE corner of the claim, 1500 feet in a South direction to the SE corner, then 600 feet in a WEST direction to the SW corner, then 1500 feet in a NORTH direction to the NW corner, then 600 feet in a EAST direction to the point of beginning.
5. Please indicate the distance and bearings between claim corners and a recognized survey monument or landmark. Indicate the distance from the location monument to each end of the claim.



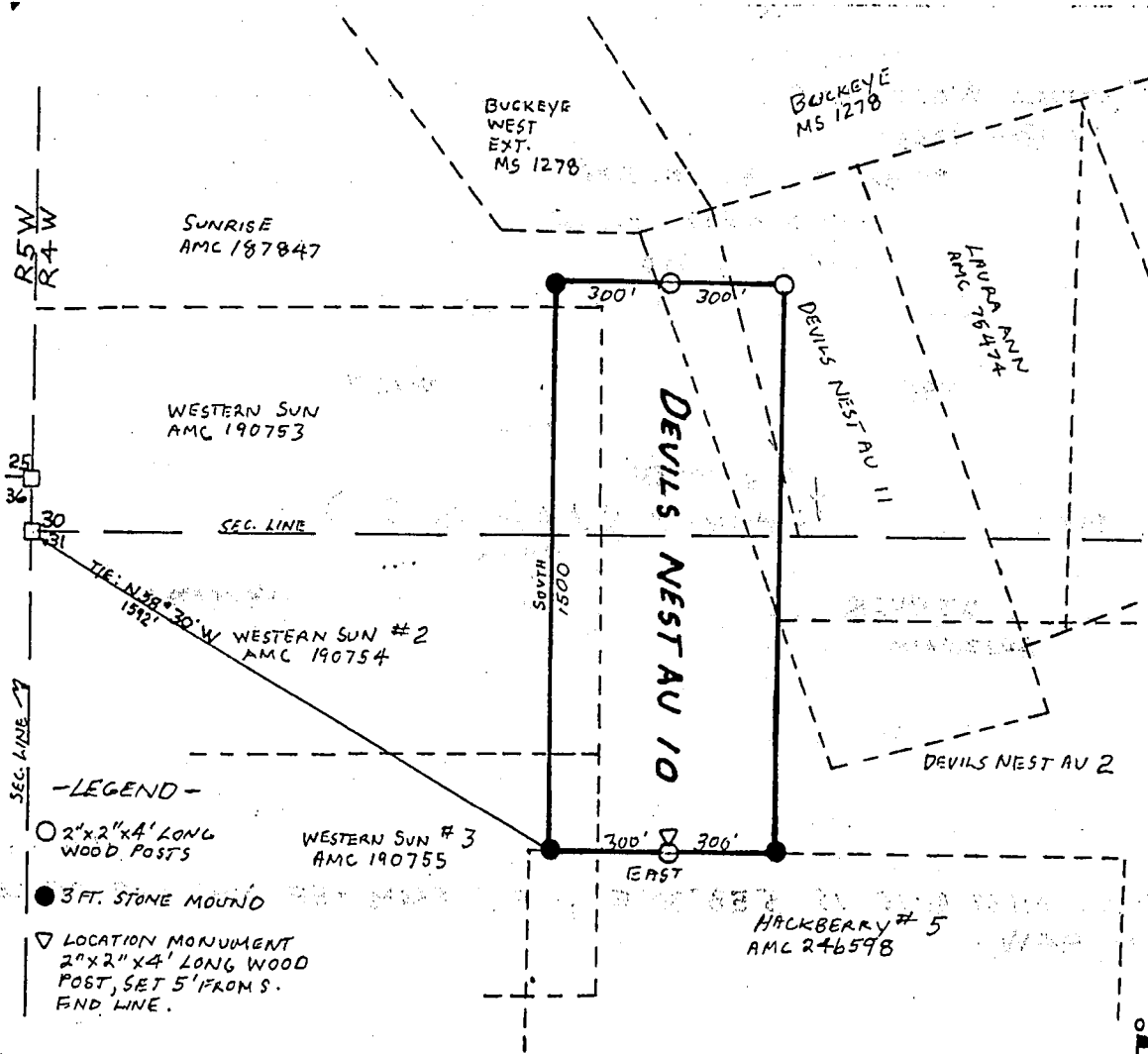
Section 30 & 31, Quarter Section SE 1/4 30, NE 1/4 31, Range 4W
 Township 10N, G&SR Meridian, Yavapai County, Arizona.

Date 11/25/03 Signature Christopher A. Hols

AMB 358838

RECEIVED
BUREAU OF
LAND MANAGEMENT
2003 NOV 26 A 9:39
ARIZONA
STATE OFFICE
PHOENIX, ARIZONA

MAP



N

AMC 358838

Sections SE 1/4 SEC 30 & NE 1/4 SEC 31 Range 4W Township 10N
64SR. Base and Meridian.

County Recordation Information:

RECEIVED
BUREAU OF
LAND MANAGEMENT
2003 NOV 26 A 9:39
ARIZONA
STATE OFFICE
PHOENIX, ARIZONA

NOTICE OF MINING CLAIM LOCATION

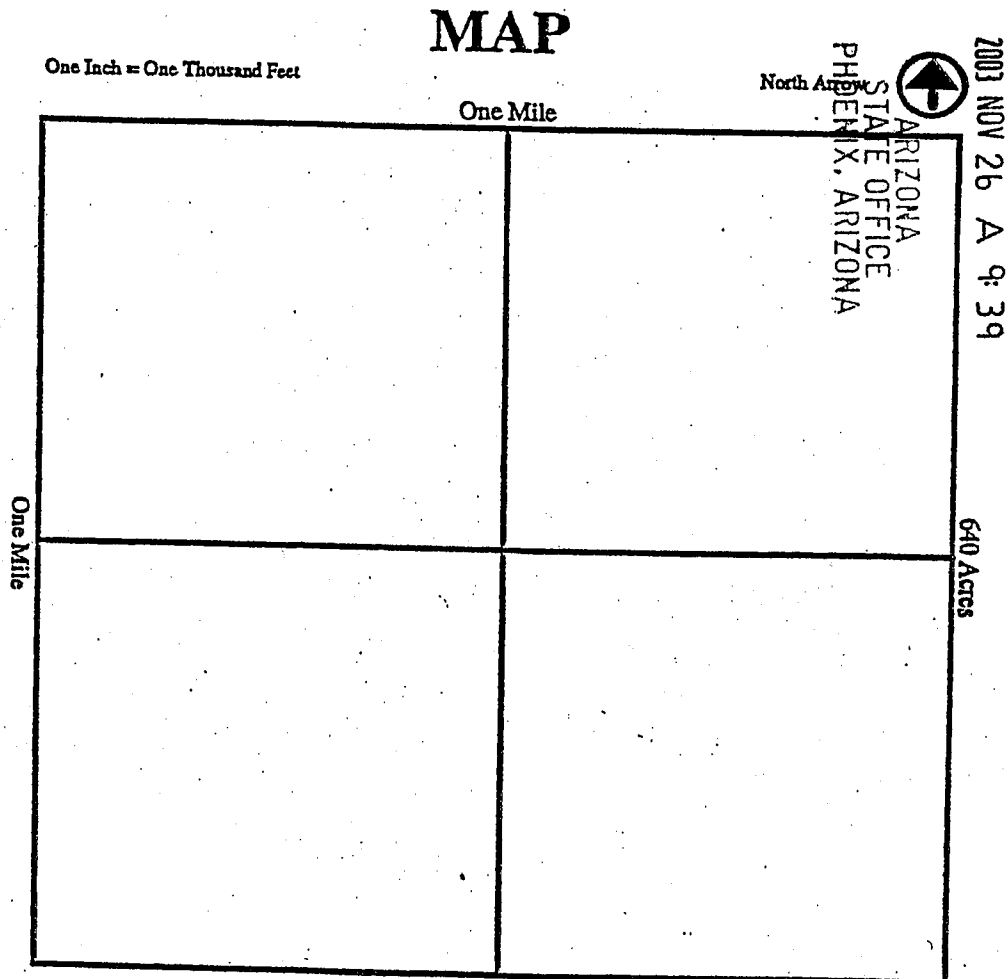
1. TYPE OF NOTICE: ☒ Location ☐ Amendment ☐ Relocation
2. TYPE OF CLAIM OR SITE: ☐ Placer ☒ Lode ☐ Millsite ☐ Tunnelsite
3. The name, address and telephone number of the name(s) to be considered owner(s) is:
PLEASE PRINT (show additional owners on attached sheet)
Name: Christopher T. Gholson
Address: 5344 W. SOFT WIND DRIVE
City/State/Zip Code: Glendale, AZ, 85310
Telephone Number (include area code): (623) 516-1148
4. The name of the claim: DEVILS NEST ALL II
5. The date of location is: NOV. 15th, 2003
6. The claim is 1500 feet long and 600 feet wide. The distance from the location monument to each end of the claim is 410' feet in a S21°E direction and 1090 feet in a N21°W direction.
7. The S.E. corner of the claim is S71°45' W, 1462' From the NE COR. SEC. 32, T10N, R4W (Brass Cap) from a survey monument or permanent natural object described as (Brass Cap)
8. The general course of the claim is from the S21°E to the N21°W
9. The location of the claim is in Section(s) 30 & 31, Quarter Section(s) SE 1/4 30, Township(s) 10N, Range(s) 4W, Gila and Salt River Meridian, Yavapai County, State of Arizona.
10. Is the claim filed under Public Law 359? ☐ yes ☒ no
11. Monument types are 2" X 2" X 4' Long Wood Post
3' Stone Mound

Date 11/25/03 Signature Christopher Gholson ☒ Locator ☐ Agent Only

ANU 358839

MAP OF MINING CLAIM LOCATION

1. The name of the claim is DEVILS NEST AULL
2. The SE corner of the claim is 1462 feet in a S71°45'W direction ^{from} to a survey monument or permanent object as described as NE COR. SEC 31, T10N, R9W
(BRASS CAP)
3. The type of location monument is 2" X 2" X 4' LONG WOOD POST
4. The bearing and distance between the corners of the claim are beginning at the NE corner of the claim, 1500 feet in a S21°E direction to the SE corner, then 600 feet in a S71°W direction to the SW corner, then 1500 feet in a N21°W direction to the NW corner, then 600 feet in a N71°E direction to the point of beginning.
5. Please indicate the distance and bearings between claim corners and a recognized survey monument or landmark. Indicate the distance from the location monument to each end of the claim.



Section 30 & 31, Quarter Section SE 1/4 30, NE 1/4 31, Range 4W,
Township 10N, G&SR Meridian, Yavapai County, Arizona.

Date 11/25/03

Signature Christopher Swanson

AMC 358839

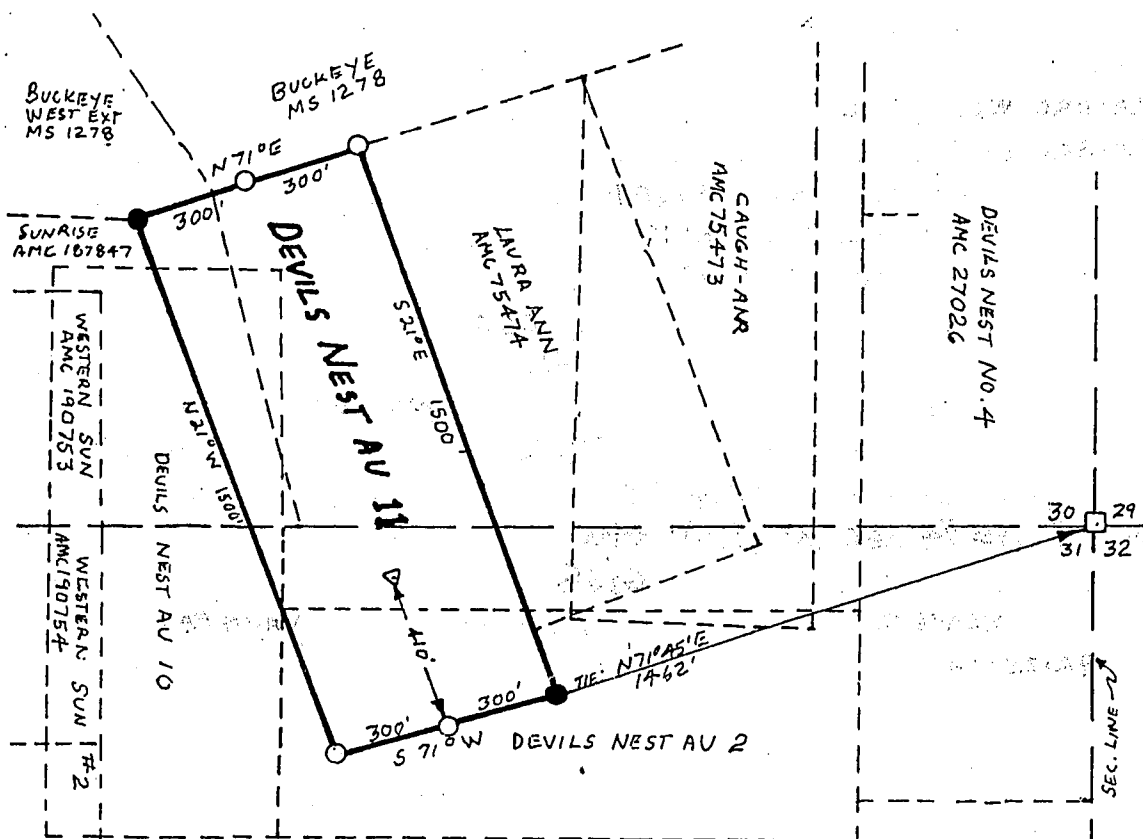
RECEIVED
BUREAU OF
LAND MANAGEMENT

2003 NOV 26 A 9:39

ARIZONA
STATE OFFICE
PHOENIX, ARIZONA

corner, then 600 feet in a N 71° E direction to the point of beginning.

MAP



LEGEND -

- 2" x 2" x 4' LONG WOOD POST
- 3 FT. STONE MOUND
- △ LOCATION MONUMENT 2" x 2" x 4' LONG WOOD POST, SET 410' FROM S. END LINE.

HACKBERRY #5
AMC 246598

N

AMC 358839

0 500
SCALE: 1" = 500'

County Recordation Information:

RECEIVED
BUREAU OF
LAND MANAGEMENT
2003 NOV 26 A 9:38
ARIZONA
STATE OFFICE
PHOENIX, ARIZONA

NOTICE OF MINING CLAIM LOCATION

1. TYPE OF NOTICE: ☒ Location ☐ Amendment ☐ Relocation
2. TYPE OF CLAIM OR SITE: ☒ Placer ☐ Lode ☐ Millsite ☐ Tunnelsite
3. The name, address and telephone number of the name(s) to be considered owner(s) is:
PLEASE PRINT (show additional owners on attached sheet)
Name: Christopher T. Gholson
Address: 5344 W. Soft Wind Drive
City/State/Zip Code: Glendale, AZ 85310
Telephone Number (include area code): (623) 516-1148
4. The name of the claim: AU Patch #1
5. The date of location is: Nov. 15th, 2003
6. The claim is 2640 feet long and 1320 feet wide. The distance from the location monument to each end of the claim is 2 feet in a West direction and 1318 feet in a East direction.
7. The NW corner of the claim is 2640' south of the NW cor. of S4, T9N, R4W. The loc. mon. is located at the SW cor. of the claim. Said cor. is 1320' S of W 1/4 cor. of S4, T9N, R4W
from a survey monument or permanent natural object described as AU Patch #1 is the N 1/2 SW 1/4 S4, T9N, R4W (80 Acres).
8. The general course of the claim is from the East to the West.
9. The location of the claim is in Section(s) 4, Quarter Section(s) N 1/2
SW 1/4, Township(s) 9N, Range(s) 4W, Gila and Salt
River Meridian, Yavapai County, State of Arizona.
10. Is the claim filed under Public Law 359? ☐ yes ☒ no
11. Monument types are 2" x 2" x 4' Long Wood Post
3' Stone mounds

Date 11/25/03

Signature Christopher Gholson ☒ Locator
Agent Only

AME 358840

MAP OF MINING CLAIM LOCATION

1. The name of the claim is ALL Patch #1
2. The NW corner of the claim is 2640 feet in a South direction ^{from} a survey monument or permanent object as described as NW Cor. Sec. 4, T9N R4W
3. The type of location monument is 2" x 2" x 4' Long wood post
4. The bearing and distance between the corners of the claim are beginning at the NW corner of the claim, 2640 feet in a East direction to the NE corner, then 1320 feet in a South direction to the SE corner, then 2640 feet in a West direction to the SW corner, then 1320 feet in a North direction to the point of beginning.
5. Please indicate the distance and bearings between claim corners and a recognized survey monument or landmark. Indicate the distance from the location monument to each end of the claim.


MAP

One Inch = One Thousand Feet

North Arrow



One Mile



RECEIVED
BUREAU OF
LAND MANAGEMENT

2003 NOV 26 A 9:39

640 Acres

AME 358840

Section 4, Quarter Section N 1/2 SW 1/4, Range 4W,
Township 9N, G&SR Meridian, Yavapai County, Arizona.

Date 11/25/03

Signature Christopher S. Smith

CLAIM NAME Av Patch #1

Additional Owners:

Name: Robert S. Gholson
Address: 5344 W. Soft Wind Drive
City/State/Zip Code: Glendale, AZ. 85310
Telephone Number (area code): (623) 516-1148

Name: Judith A. Gholson
Address: 5344 W. Soft Wind Drive
City/State/Zip Code: Glendale, AZ. 85310
Telephone Number (area code): (623) 516-1148

Name: Jennifer A. Gholson
Address: 5344 W. Soft Wind Drive
City/State/Zip Code: Glendale, AZ. 85310
Telephone Number (area code): (623) 516-1148

Name: _____
Address: _____
City/State/Zip Code: _____
Telephone Number (area code): _____

Name: _____
Address: _____
City/State/Zip Code: _____
Telephone Number (area code): _____

Name: _____
Address: _____
City/State/Zip Code: _____
Telephone Number (area code): _____

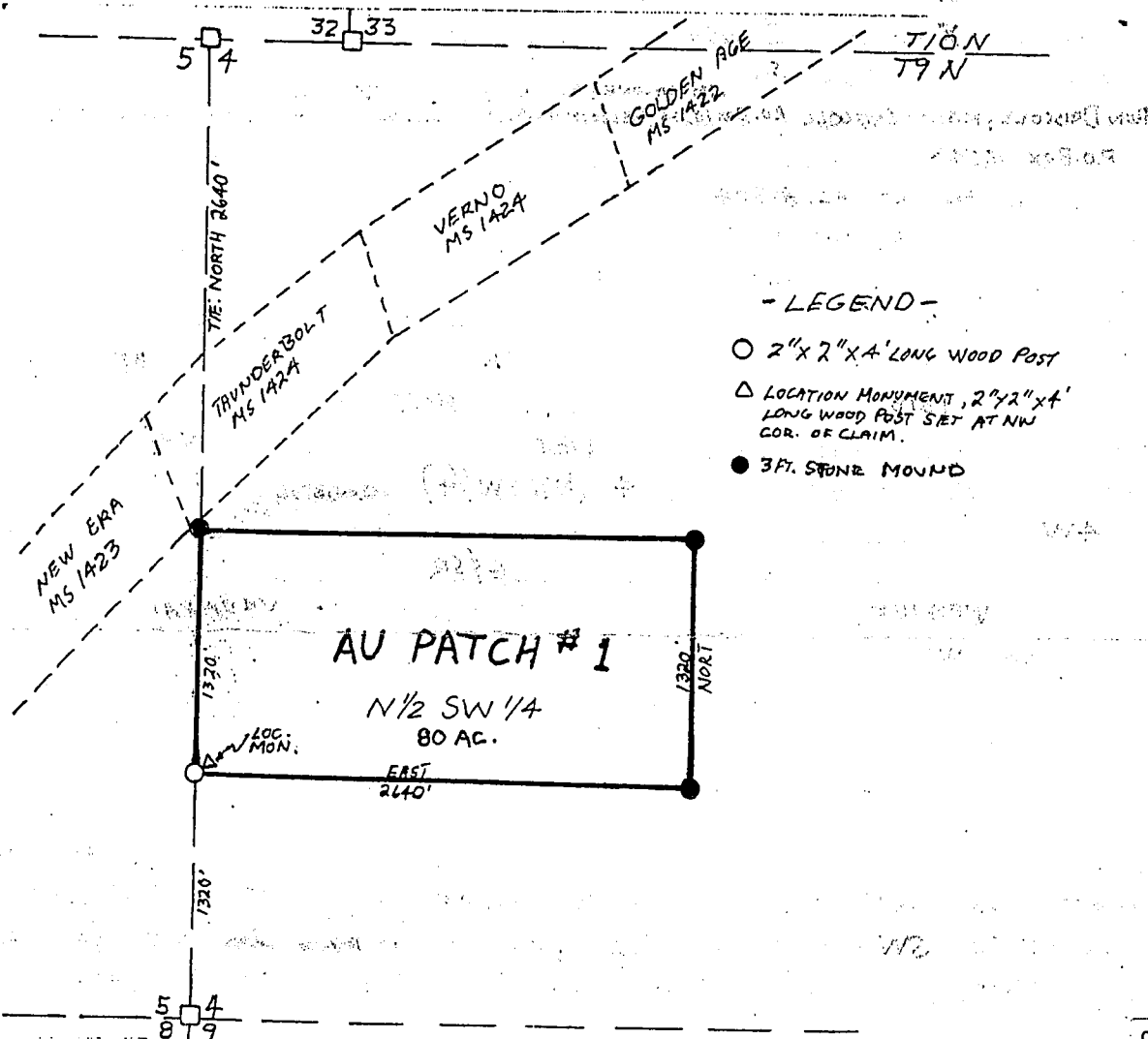
Name: _____
Address: _____
City/State/Zip Code: _____
Telephone Number (area code): _____

RECEIVED
BUREAU OF
LAND MANAGEMENT
2003 NOV 26 A 9:39
ARIZONA
STATE OFFICE
PHOENIX, ARIZONA

FILE 358840

RECEIVED
BUREAU OF
LAND MANAGEMENT
ARIZONA
STATE OFFICE
PHOENIX, ARIZONA
2003 NOV 26 A 9:39

MAP



AME 358840

County Recordation Information:

RECEIVED
BUREAU OF
LAND MANAGEMENT
2003 NOV 16 A 9:39
ARIZONA
STATE OFFICE
PHOENIX, ARIZONA

NOTICE OF MINING CLAIM LOCATION

1. TYPE OF NOTICE: ☒ Location ☐ Amendment ☐ Relocation
2. TYPE OF CLAIM OR SITE: ☐ Placer ☒ Lode ☐ Millsite ☐ Tunnelsite
3. The name, address and telephone number of the name(s) to be considered owner(s) is:
PLEASE PRINT (show additional owners on attached sheet)
Name: Christopher T. Gholson
Address: 5344 W. SOFT WIND Drive
City/State/Zip Code: Glendale, AZ, 85310
Telephone Number (include area code): (623) 516-1148
4. The name of the claim: ALL PATCH #2
5. The date of location is: NOV. 15th, 2003
6. The claim is 1500 feet long and 600 feet wide. The distance from the location monument to each end of the claim is 5 feet in a North direction and 1495 feet in a West direction.
7. The NW corner of the claim is 620' South of West 1/4 cor. OF SEC. 5 (BRASS CAP) T9N, R4W from a survey monument or permanent natural object described as BRASS CAP
8. The general course of the claim is from the North to the South
9. The location of the claim is in Section(s) 5, Quarter Section(s) SW 1/4, Township(s) 9N, Range(s) 4W, Gila and Salt River Meridian, YAVAPAI County, State of Arizona.
10. Is the claim filed under Public Law 359? ☐ yes ☒ no
11. Monument types are 2" x 2" x 4' Long wood post
3' Stone mound

Date 11/25/03

Signature Christopher Gholson ☒ Locator ☐ Agent Only

ARL 358841

MAP OF MINING CLAIM LOCATION

1. The name of the claim is AK Patch #2
2. The NW corner of the claim is 620 feet in a South direction ^{from} a survey monument or permanent object as described as W 1/4 COR. SEC. 5, T9N R4W
(Brass Cap)
3. The type of location monument is 2" x 2" x 4' Long wood post.
4. The bearing and distance between the corners of the claim are beginning at the NE corner of the claim, 1500 feet in a South direction to the SE corner, then 600 feet in a N 83° W direction to the SW corner, then 1500 feet in a North direction to the NW corner, then 600 feet in a S 83° E direction to the point of beginning.
5. Please indicate the distance and bearings between claim corners and a recognized survey monument or landmark. Indicate the distance from the location monument to each end of the claim.


MAP

One Inch = One Thousand Feet

North Arrow



One Mile



RECEIVED
BUREAU OF
LAND MANAGEMENT
2003 NOV 26 A 9:39

640 Acres

Section 5, Quarter Section SW 1/4, Range 4W
Township 9N, G&SR Meridian, Yavapai County, Arizona.

Date 11/25/03

Signature Christopher Shols

AMC 358841

2003 NOV 26 A 9:39

MAP



Section 5 (SW 1/4) Range 4W Township 9N

County Recordation Information:

NOTICE OF MINING CLAIM LOCATION

1. TYPE OF NOTICE: ☒ Location ☐ Amendment ☐ Relocation
2. TYPE OF CLAIM OR SITE: ☐ Placer ☒ Lode ☐ Millsite ☐ Tunnelsite
3. The name, address and telephone number of the name(s) to be considered owner(s) is:
PLEASE PRINT (show additional owners on attached sheet)
Name: Christopher T. Gholson
Address: 5344 W. SOFT WIND Drive.
City/State/Zip Code: Glendale, AZ, 85310
Telephone Number (include area code): (623) 516-1148
4. The name of the claim: AU Patch #3
5. The date of location is: NOV. 15TH, 2003
6. The claim is 1500 feet long and 600 feet wide. The distance from the location monument to each end of the claim is 5 (SW 1/4) feet in a N 30° W direction and 1495 feet in a S 30° E direction.
7. The NW corner of the claim is 630' East of the West 1/4 COR. of
SEC. 5, T9N, R4W - (Brass CAP)
from a survey monument or permanent natural object described as (Brass CAP)
8. The general course of the claim is from the N 30° W to the S 30° E
9. The location of the claim is in Section(s) 5, Quarter Section(s) SW 1/4,
Township(s) 9N, Range(s) 4W, Gila and Salt
River Meridian, YAVAPAI County, State of Arizona.
10. Is the claim filed under Public Law 359? ☐ yes ☒ no
11. Monument types are 2" x 2" x 4' Long wood post
3' Stone Mound.

Date 11/25/03

Signature

Christopher Gholson

☒ Locator
☐ Agent Only

RECEIVED
BUREAU OF
LAND MANAGEMENT
2003 NOV 26 A 9:39
ARIZONA
STATE OFFICE
PHOENIX, ARIZONA

AMLS 358842

MAP OF MINING CLAIM LOCATION


1. The name of the claim is AU PATCH #3
2. The NW corner of the claim is 630 feet in a EAST direction ^{from} a survey monument or permanent object as described as West 1/4 Cor, SEC. 5, T9N, R4W - BRASS CAP.
3. The type of location monument is 2" x 2" x 4' Long wood post.
4. The bearing and distance between the corners of the claim are beginning at the NE corner of the claim, 1500 feet in a S 30° E direction to the SE corner, then 600 feet in a West direction to the SW corner, then 1500 feet in a N 30° W direction to the NW corner, then 600 feet in a EAST direction to the point of beginning.
5. Please indicate the distance and bearings between claim corners and a recognized survey monument or landmark. Indicate the distance from the location monument to each end of the claim.

MAP

One Inch = One Thousand Feet

One Mile

North Arrow



RECEIVED
BUREAU OF
LAND MANAGEMENT

2003 NOV 26 A 9:39

ANL 358842

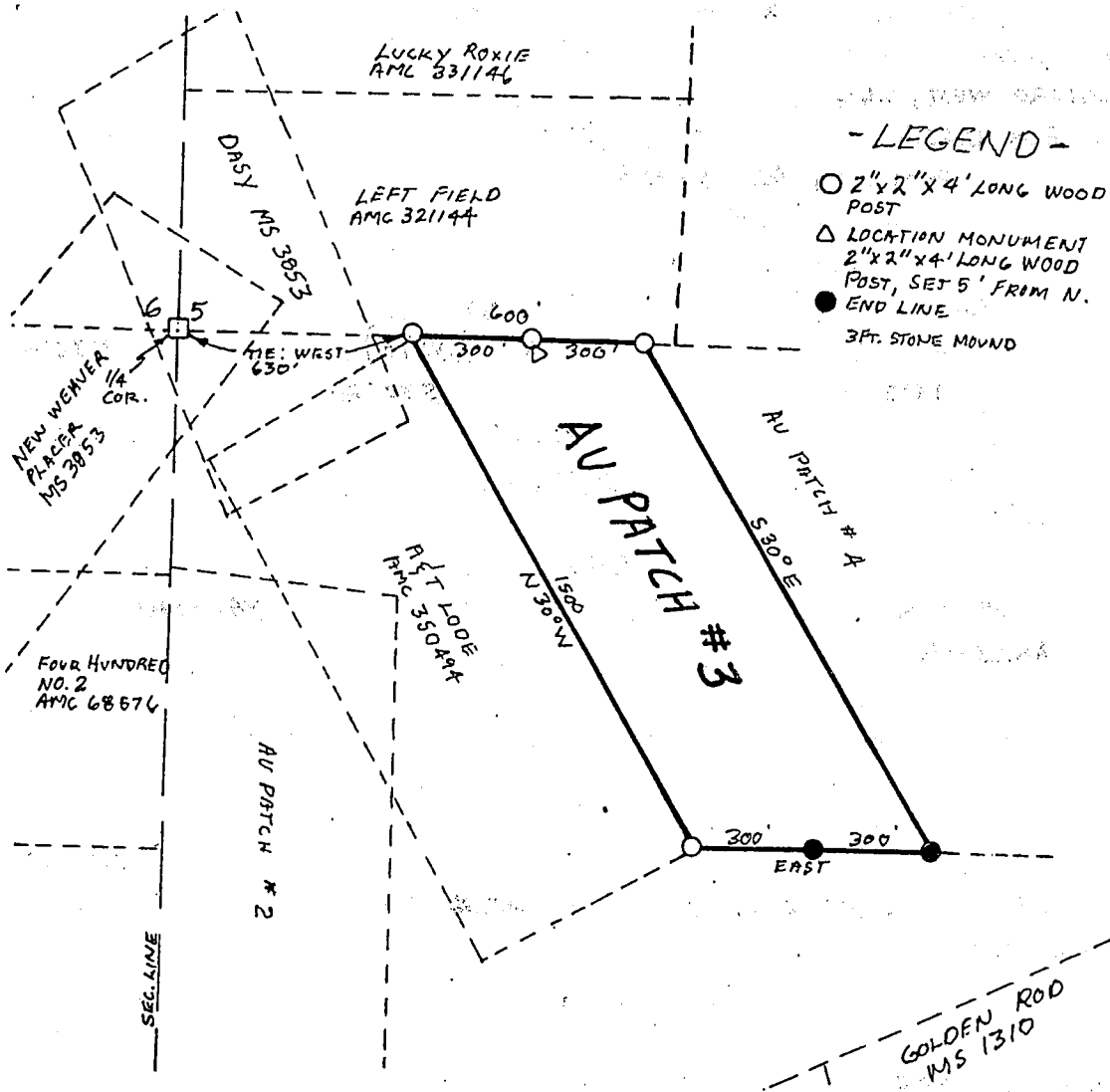
Section 5, Quarter Section SW 1/4, Range 4W,
Township 9N, G&SR Meridian, Yavapai County, Arizona.

Date 11/25/03

Signature Christopher Sholm

RECEIVED
BUREAU OF
LAND MANAGEMENT
ARIZONA
STATE OFFICE
PHOENIX, ARIZONA
2003 NOV 26 A 9:39

MAP



AME 358842

Section 5 (SW 1/4) Range 4W Township 9N

UNITED STATES DEPARTMENT OF INTERIOR
BUREAU OF LAND MANAGEMENT

GEOGRAPHIC REPORT
(CASE RECORDATION, MINING CLAIM, STATUS)
By MTRS

<u>Sys</u>	<u>Mer</u>	<u>Twn</u>	<u>Rng</u>	<u>Sec</u>	<u>Sur</u> <u>Typ</u>	<u>Sur</u> <u>Nr</u>	<u>Suff</u>	<u>Subdivision</u>	<u>NE</u> NNSS EWWE	<u>NW</u> NNSS EWWE	<u>SW</u> NNSS EWWE	<u>SE</u> NNSS EWWE	<u>Case</u> <u>Type</u>	<u>Serial Num</u>	<u>Case</u> <u>Disp</u>	<u>Disp</u> <u>Act Cd</u>	<u>Case</u> <u>Acres</u>
CR	14	0100N	0040W	030	ALIQ			ALL;					837000	AZA 024948	CLOSED	970	1.000
CR	14	0100N	0040W	030	ALIQ			ALL;					380913	AZA 029815	CLOSED	970	0.500
CR	14	0100N	0040W	030	FF			ALL;					380913	AZA 031392	CLOSED	970	1.000
CR	14	0100N	0040W	030	FF		1	PORTION OF;					380913	AZA 024264	CLOSED	970	2.000
CR	14	0100N	0040W	030	FF		1	PORTION OF;					380913	AZA 024660	CLOSED	970	1.000
CR	14	0100N	0040W	030	FF		1	PART;					380913	AZA 024662	CLOSED	970	1.000
CR	14	0100N	0040W	030	FF		1	NW;					380910	AZA 024821	CLOSED	970	5.000
CR	14	0100N	0040W	030	FF		1	PORTION OF;					380913	AZA 025028	CLOSED	970	3.000
CR	14	0100N	0040W	030	FF		1	PART;					380913	AZA 026822	CLOSED	970	1.000
CR	14	0100N	0040W	030	FF		1	PART;					380913	AZA 026889	CLOSED	970	1.000
CR	14	0100N	0040W	030	FF		1	PART;					380913	AZA 026897	CLOSED	970	1.000
CR	14	0100N	0040W	030	FF		1	PART;					380913	AZA 027099	CLOSED	970	1.000
CR	14	0100N	0040W	031	ALIQ			ALL;					837000	AZA 024948	CLOSED	970	1.000
CR	14	0100N	0040W	031	ALIQ			E2E2;					380913	AZA 029671	CLOSED	970	1.000
CR	14	0100N	0040W	031	FF			ALL;					380913	AZA 031397	CLOSED	970	1.000
CR	14	0100N	0040W	031	FF		1	PORTION OF;					380913	AZA 024454	CLOSED	970	1.000
CR	14	0100N	0040W	031	FF		1	PORTION OF;					380913	AZA 024510	CLOSED	970	1.000
CR	14	0100N	0040W	031	FF		1	E2;					380913	AZA 024538	CLOSED	970	1.000
CR	14	0100N	0040W	031	FF		1	E2;					380913	AZA 024659	CLOSED	970	1.000
CR	14	0100N	0040W	031	FF		1	PORTION OF;					380913	AZA 024660	CLOSED	970	1.000
CR	14	0100N	0040W	031	FF		1	PORTION OF;					380913	AZA 025028	CLOSED	970	3.000
CR	14	0100N	0040W	031	FF		1	PART;					380913	AZA 026667	CLOSED	970	1.000
CR	14	0100N	0040W	031	FF		1	SE;					380913	AZA 026837	CLOSED	970	1.000
CR	14	0100N	0040W	031	FF		1	PART;					380910	AZA 027503	CLOSED	970	1.000
CR	14	0100N	0040W	031	FF		1	PORTION OF E2;					380913	AZA 029068	EXPIRED	234	4.000
CR	14	0100N	0040W	031	RSDL		1	E2E2NE;					380913	AZA 028348	CLOSED	970	4.100

<u>Sys</u>	<u>Mer</u>	<u>Twn</u>	<u>Rng</u>	<u>Sec</u>	<u>Sur</u> <u>Typ</u>	<u>Sur</u> <u>Nr</u>	<u>Suff</u>	<u>Subdivision</u>	<u>NE</u> NNSS EWWE	<u>NW</u> NNSS EWWE	<u>SW</u> NNSS EWWE	<u>SE</u> NNSS EWWE	<u>Case</u> <u>Type</u>	<u>Serial Num</u>	<u>Case</u> <u>Disp</u>	<u>Disp</u> <u>Act Cd</u>	<u>Case</u> <u>Acres</u>
MC	14	0100N	0040W	030				NW					384101	AMC102158	CLOSED	631	0.000
MC	14	0100N	0040W	030				NW					384101	AMC102159	CLOSED	631	0.000
MC	14	0100N	0040W	030				NE NW SW SE					384201	AMC103169	CLOSED	631	0.000
MC	14	0100N	0040W	030				NE NW					384201	AMC103170	CLOSED	631	0.000
MC	14	0100N	0040W	030				NW					384201	AMC103171	CLOSED	631	0.000
MC	14	0100N	0040W	030				NE NW SW SE					384201	AMC103172	CLOSED	631	0.000
MC	14	0100N	0040W	030				NE NW					384201	AMC103173	CLOSED	631	0.000

UNITED STATES DEPARTMENT OF INTERIOR
BUREAU OF LAND MANAGEMENT

GEOGRAPHIC REPORT
(CASE RECORDATION, MINING CLAIM, STATUS)
By MTRS

Sys	Mer	Twn	Rng	Sec	Sur Typ	Sur Nr	Suff	Subdivision	NE NNSS EWWE	NW NNSS EWWE	SW NNSS EWWE	SE NNSS EWWE	Case Type	Serial Num	Case Disp	Disp Act Cd	Case Acres
MC	14	0100N	0040W	030				NE					384101	AMC145653	CLOSED	631	0.000
MC	14	0100N	0040W	030				NE					384101	AMC145654	CLOSED	631	0.000
MC	14	0100N	0040W	030				NE SE					384101	AMC145655	CLOSED	631	0.000
MC	14	0100N	0040W	030				NE					384101	AMC154206	CLOSED	631	0.000
MC	14	0100N	0040W	030				NW					384101	AMC154211	CLOSED	631	0.000
MC	14	0100N	0040W	030				NW					384101	AMC154212	CLOSED	631	0.000
MC	14	0100N	0040W	030				NW					384101	AMC154213	CLOSED	631	0.000
MC	14	0100N	0040W	030				NW					384101	AMC154214	CLOSED	631	0.000
MC	14	0100N	0040W	030				NW SW					384101	AMC154215	CLOSED	631	0.000
MC	14	0100N	0040W	030				NE NW					384101	AMC154216	CLOSED	631	0.000
MC	14	0100N	0040W	030				NE NW					384101	AMC154217	CLOSED	631	0.000
MC	14	0100N	0040W	030				NE NW					384101	AMC154218	CLOSED	631	0.000
MC	14	0100N	0040W	030				NE NW SW SE					384101	AMC154219	CLOSED	631	0.000
MC	14	0100N	0040W	030				NE NW					384101	AMC154220	CLOSED	631	0.000
MC	14	0100N	0040W	030				SW					384201	AMC187847	ACTIVE	403	0.000
MC	14	0100N	0040W	030				SW					384101	AMC18785	CLOSED	146	0.000
MC	14	0100N	0040W	030				NW					384201	AMC18788	CLOSED	146	0.000
MC	14	0100N	0040W	030				SW SE					384101	AMC18789	CLOSED	146	0.000
MC	14	0100N	0040W	030				NE NW SW SE					384101	AMC18790	CLOSED	146	0.000
MC	14	0100N	0040W	030				NE SW SE					384101	AMC18791	CLOSED	146	0.000
MC	14	0100N	0040W	030				NE NW SW SE					384101	AMC18792	CLOSED	146	0.000
MC	14	0100N	0040W	030				SW					384101	AMC190753	ACTIVE	403	0.000
MC	14	0100N	0040W	030				SW SE					384101	AMC201536	CLOSED	631	0.000
MC	14	0100N	0040W	030				NE NW SW SE					384101	AMC201537	CLOSED	631	0.000
MC	14	0100N	0040W	030				NW					384101	AMC201538	CLOSED	631	0.000
MC	14	0100N	0040W	030				NW					384101	AMC203352	CLOSED	631	0.000
MC	14	0100N	0040W	030				NW					384101	AMC203353	CLOSED	631	0.000
MC	14	0100N	0040W	030				NW					384101	AMC203354	CLOSED	631	0.000
MC	14	0100N	0040W	030				NW					384101	AMC203355	CLOSED	631	0.000
MC	14	0100N	0040W	030				NE NW					384101	AMC203356	CLOSED	631	0.000
MC	14	0100N	0040W	030				NE					384101	AMC203357	CLOSED	631	0.000
MC	14	0100N	0040W	030				NE					384101	AMC203358	CLOSED	631	0.000
MC	14	0100N	0040W	030				NE					384101	AMC203359	CLOSED	631	0.000
MC	14	0100N	0040W	030				NW SW					384101	AMC203360	CLOSED	631	0.000
MC	14	0100N	0040W	030				NW SW					384101	AMC203361	CLOSED	631	0.000
MC	14	0100N	0040W	030				NW SW					384101	AMC203362	CLOSED	631	0.000
MC	14	0100N	0040W	030				NW SW					384101	AMC203363	CLOSED	631	0.000
MC	14	0100N	0040W	030				NE NW SW SE					384101	AMC203364	CLOSED	631	0.000

UNITED STATES DEPARTMENT OF INTERIOR
BUREAU OF LAND MANAGEMENT

GEOGRAPHIC REPORT
(CASE RECORDATION, MINING CLAIM, STATUS)
By MTRS

<u>Sys</u>	<u>Mer</u>	<u>Twn</u>	<u>Rng</u>	<u>Sec</u>	<u>Sur</u> <u>Typ</u>	<u>Sur</u> <u>Nr</u>	<u>Suff</u>	<u>Subdivision</u>	<u>NE</u> NNSS EWWE	<u>NW</u> NNSS EWWE	<u>SW</u> NNSS EWWE	<u>SE</u> NNSS EWWE	<u>Case</u> <u>Type</u>	<u>Serial Num</u>	<u>Case</u> <u>Disp</u>	<u>Disp</u> <u>Act Cd</u>	<u>Case</u> <u>Acres</u>
MC	14	0100N	0040W	030				NE SE					384101	AMC203365	CLOSED	631	0.000
MC	14	0100N	0040W	030				NE SE					384101	AMC203366	CLOSED	631	0.000
MC	14	0100N	0040W	030				NE SE					384101	AMC203367	CLOSED	631	0.000
MC	14	0100N	0040W	030				NW					384101	AMC206851	CLOSED	631	0.000
MC	14	0100N	0040W	030				NW					384101	AMC206852	CLOSED	631	0.000
MC	14	0100N	0040W	030				NW					384101	AMC206853	CLOSED	631	0.000
MC	14	0100N	0040W	030				NW					384101	AMC206854	CLOSED	631	0.000
MC	14	0100N	0040W	030				SW					384201	AMC21175	CLOSED	631	0.000
MC	14	0100N	0040W	030				SW					384201	AMC249528	CLOSED	631	0.000
MC	14	0100N	0040W	030				SW					384201	AMC249529	CLOSED	631	0.000
MC	14	0100N	0040W	030				SE					384201	AMC249530	CLOSED	631	0.000
MC	14	0100N	0040W	030				SW					384201	AMC249531	CLOSED	631	0.000
MC	14	0100N	0040W	030				SE					384101	AMC27026	ACTIVE	403	0.000
MC	14	0100N	0040W	030				NW SW					384101	AMC289270	ACTIVE	403	0.000
MC	14	0100N	0040W	030				NW SW					384101	AMC289271	ACTIVE	403	0.000
MC	14	0100N	0040W	030				NW SW					384101	AMC289272	ACTIVE	403	0.000
MC	14	0100N	0040W	030				NW					384201	AMC290243	CLOSED	631	0.000
MC	14	0100N	0040W	030				NW					384201	AMC290244	CLOSED	631	0.000
MC	14	0100N	0040W	030				NE SE					384101	AMC333557	ACTIVE	403	0.000
MC	14	0100N	0040W	030				NE SE					384101	AMC333558	ACTIVE	403	0.000
MC	14	0100N	0040W	030				NE SE					384101	AMC333561	ACTIVE	403	0.000
MC	14	0100N	0040W	030				NE					384101	AMC333562	ACTIVE	403	0.000
MC	14	0100N	0040W	030				NE NW SW SE					384101	AMC333563	ACTIVE	403	0.000
MC	14	0100N	0040W	030				SW					384101	AMC336174	CLOSED	631	0.000
MC	14	0100N	0040W	030				SW					384101	AMC336175	CLOSED	631	0.000
MC	14	0100N	0040W	030				SW					384101	AMC336176	CLOSED	631	0.000
MC	14	0100N	0040W	030				SW					384101	AMC336177	CLOSED	631	0.000
MC	14	0100N	0040W	030				SW					384101	AMC336178	CLOSED	631	0.000
MC	14	0100N	0040W	030				NW SW					384101	AMC336179	CLOSED	631	0.000
MC	14	0100N	0040W	030				NE					384101	AMC34930	CLOSED	631	0.000
MC	14	0100N	0040W	030				NE					384101	AMC34931	CLOSED	631	0.000
MC	14	0100N	0040W	030				NE					384101	AMC34932	CLOSED	631	0.000
MC	14	0100N	0040W	030				SW SE					384101	AMC350908	ACTIVE	403	0.000
MC	14	0100N	0040W	030				SE					384101	AMC350909	ACTIVE	403	0.000
MC	14	0100N	0040W	030				NE NW					384201	AMC354038	ACTIVE	403	
MC	14	0100N	0040W	030				NW					384101	AMC354066	ACTIVE	403	
MC	14	0100N	0040W	030				NW					384101	AMC354067	ACTIVE	403	
MC	14	0100N	0040W	030				NW SW					384101	AMC354068	ACTIVE	403	

UNITED STATES DEPARTMENT OF INTERIOR
BUREAU OF LAND MANAGEMENT

GEOGRAPHIC REPORT
(CASE RECORDATION, MINING CLAIM, STATUS)
By MTRS

<u>Sys</u>	<u>Mer</u>	<u>Twn</u>	<u>Rng</u>	<u>Sec</u>	<u>Sur</u> <u>Typ</u>	<u>Sur</u> <u>Nr</u>	<u>Suff</u>	<u>Subdivision</u>	<u>NE</u> NNSS EWWE	<u>NW</u> NNSS EWWE	<u>SW</u> NNSS EWWE	<u>SE</u> NNSS EWWE	<u>Case</u> <u>Type</u>	<u>Serial Num</u>	<u>Case</u> <u>Disp</u>	<u>Disp</u> <u>Act Cd</u>	<u>Case</u> <u>Acres</u>
MC	14	0100N	0040W	030				NE NW					384101	AMC354069	ACTIVE	403	
MC	14	0100N	0040W	030				NW SW					384101	AMC354070	ACTIVE	403	
MC	14	0100N	0040W	030				NW SW					384101	AMC354071	ACTIVE	403	
MC	14	0100N	0040W	030				NW					384101	AMC354072	ACTIVE	403	
MC	14	0100N	0040W	030				SE					384101	AMC358838	ACTIVE	403	
MC	14	0100N	0040W	030				SE					384101	AMC358839	ACTIVE	403	
MC	14	0100N	0040W	030				SW					384101	AMC75471	ACTIVE	403	0.000
MC	14	0100N	0040W	030				SW					384101	AMC75472	ACTIVE	403	0.000
MC	14	0100N	0040W	030				SE					384101	AMC75473	ACTIVE	403	0.000
MC	14	0100N	0040W	030				SE					384201	AMC75474	ACTIVE	403	0.000
MC	14	0100N	0040W	030				SW SE					384101	AMC75475	ACTIVE	403	0.000
MC	14	0100N	0040W	030				NE NW SW SE					384101	AMC75476	ACTIVE	403	0.000
MC	14	0100N	0040W	031				NE					384201	AMC137859	CLOSED	146	0.000
MC	14	0100N	0040W	031				NE					384201	AMC137860	CLOSED	146	0.000
MC	14	0100N	0040W	031				SE					384201	AMC137861	CLOSED	146	0.000
MC	14	0100N	0040W	031				SE					384201	AMC137862	CLOSED	146	0.000
MC	14	0100N	0040W	031				NE					384201	AMC137863	CLOSED	146	0.000
MC	14	0100N	0040W	031				NE					384201	AMC137864	CLOSED	146	0.000
MC	14	0100N	0040W	031				SE					384201	AMC137865	CLOSED	146	0.000
MC	14	0100N	0040W	031				NW					384201	AMC137866	CLOSED	146	0.000
MC	14	0100N	0040W	031				NW					384201	AMC137867	CLOSED	146	0.000
MC	14	0100N	0040W	031				NW					384201	AMC186933	CLOSED	631	0.000
MC	14	0100N	0040W	031				NW					384201	AMC186934	CLOSED	631	0.000
MC	14	0100N	0040W	031				NW					384101	AMC190754	ACTIVE	403	0.000
MC	14	0100N	0040W	031				NW					384101	AMC190755	ACTIVE	403	0.000
MC	14	0100N	0040W	031				SE					384201	AMC200176	ACTIVE	403	0.000
MC	14	0100N	0040W	031				SW SE					384201	AMC200177	ACTIVE	403	0.000
MC	14	0100N	0040W	031				NE NW SW SE					384201	AMC200178	CLOSED	146	0.000
MC	14	0100N	0040W	031				NE NW					384201	AMC200179	CLOSED	146	0.000
MC	14	0100N	0040W	031				NE NW					384201	AMC200180	CLOSED	146	0.000
MC	14	0100N	0040W	031				NE NW SW SE					384101	AMC200181	CLOSED	146	0.000
MC	14	0100N	0040W	031				NE NW					384101	AMC200182	CLOSED	146	0.000
MC	14	0100N	0040W	031				NE NW					384101	AMC200183	CLOSED	146	0.000
MC	14	0100N	0040W	031				NE					384101	AMC203701	CLOSED	631	0.000
MC	14	0100N	0040W	031				NW					384101	AMC203702	CLOSED	631	0.000
MC	14	0100N	0040W	031				NW					384101	AMC203703	CLOSED	631	0.000
MC	14	0100N	0040W	031				NW					384101	AMC203704	CLOSED	631	0.000
MC	14	0100N	0040W	031				NW					384101	AMC203705	CLOSED	631	0.000

UNITED STATES DEPARTMENT OF INTERIOR
BUREAU OF LAND MANAGEMENT

GEOGRAPHIC REPORT
(CASE RECORDATION, MINING CLAIM, STATUS)
By MTRS

<u>Sys</u>	<u>Mer</u>	<u>Twn</u>	<u>Rng</u>	<u>Sec</u>	<u>Sur</u> <u>Typ</u>	<u>Sur</u> <u>Nr</u>	<u>Suff</u>	<u>Subdivision</u>	<u>NE</u> NNSS EWWE	<u>NW</u> NNSS EWWE	<u>SW</u> NNSS EWWE	<u>SE</u> NNSS EWWE	<u>Case</u> <u>Type</u>	<u>Serial Num</u>	<u>Case</u> <u>Disp</u>	<u>Disp</u> <u>Act Cd</u>	<u>Case</u> <u>Acres</u>
MC	14	0100N	0040W	031				NW SW					384101	AMC203706	CLOSED	631	0.000
MC	14	0100N	0040W	031				NW SW					384101	AMC203707	CLOSED	631	0.000
MC	14	0100N	0040W	031				NW SW					384101	AMC203708	CLOSED	631	0.000
MC	14	0100N	0040W	031				NW SW					384101	AMC203709	CLOSED	631	0.000
MC	14	0100N	0040W	031				NE SE					384101	AMC203710	CLOSED	631	0.000
MC	14	0100N	0040W	031				SE					384101	AMC203711	CLOSED	631	0.000
MC	14	0100N	0040W	031				SW					384101	AMC203712	CLOSED	631	0.000
MC	14	0100N	0040W	031				SW					384101	AMC203713	CLOSED	631	0.000
MC	14	0100N	0040W	031				SW					384101	AMC203714	CLOSED	631	0.000
MC	14	0100N	0040W	031				SW					384101	AMC203715	CLOSED	631	0.000
MC	14	0100N	0040W	031				SW					384101	AMC203716	CLOSED	631	0.000
MC	14	0100N	0040W	031				SW					384101	AMC203717	CLOSED	631	0.000
MC	14	0100N	0040W	031				SW					384101	AMC203718	CLOSED	631	0.000
MC	14	0100N	0040W	031				SW					384101	AMC203719	CLOSED	631	0.000
MC	14	0100N	0040W	031				SE					384101	AMC203720	CLOSED	631	0.000
MC	14	0100N	0040W	031				SE					384101	AMC203766	CLOSED	146	0.000
MC	14	0100N	0040W	031				SE					384201	AMC203767	CLOSED	146	0.000
MC	14	0100N	0040W	031				NW					384101	AMC229202	CLOSED	631	0.000
MC	14	0100N	0040W	031				NE NW					384201	AMC246595	CLOSED	631	0.000
MC	14	0100N	0040W	031				NE NW					384101	AMC246596	ACTIVE	403	0.000
MC	14	0100N	0040W	031				NE NW					384101	AMC246597	ACTIVE	403	0.000
MC	14	0100N	0040W	031				NE NW					384101	AMC246598	ACTIVE	403	0.000
MC	14	0100N	0040W	031				NE NW					384201	AMC249532	CLOSED	631	0.000
MC	14	0100N	0040W	031				SE					384201	AMC259535	CLOSED	631	0.000
MC	14	0100N	0040W	031				SE					384201	AMC259536	CLOSED	631	0.000
MC	14	0100N	0040W	031				NE					384201	AMC259537	CLOSED	631	0.000
MC	14	0100N	0040W	031				SE					384101	AMC27020	CLOSED	631	0.000
MC	14	0100N	0040W	031				SW SE					384101	AMC27021	CLOSED	631	0.000
MC	14	0100N	0040W	031				SE					384101	AMC27023	ACTIVE	403	0.000
MC	14	0100N	0040W	031				NE SE					384101	AMC27024	ACTIVE	403	0.000
MC	14	0100N	0040W	031				NE					384101	AMC27025	ACTIVE	403	0.000
MC	14	0100N	0040W	031				NE					384101	AMC27026	ACTIVE	403	0.000
MC	14	0100N	0040W	031				SE					384101	AMC27027	ACTIVE	403	0.000
MC	14	0100N	0040W	031				NE SE					384101	AMC27028	ACTIVE	403	0.000
MC	14	0100N	0040W	031				SE					384101	AMC27029	ACTIVE	403	0.000
MC	14	0100N	0040W	031				NE SE					384101	AMC27030	ACTIVE	403	0.000
MC	14	0100N	0040W	031				SE					384101	AMC27031	ACTIVE	403	0.000
MC	14	0100N	0040W	031				SE					384201	AMC282217	CLOSED	631	0.000

UNITED STATES DEPARTMENT OF INTERIOR
BUREAU OF LAND MANAGEMENT

GEOGRAPHIC REPORT
(CASE RECORDATION, MINING CLAIM, STATUS)
By MTRS

<u>Sys</u>	<u>Mer</u>	<u>Twn</u>	<u>Rng</u>	<u>Sec</u>	<u>Sur</u> <u>Typ</u>	<u>Sur</u> <u>Nr</u>	<u>Suff</u>	<u>Subdivision</u>	<div>NE NNSS EWWE</div>	<div>NW NNSS EWWE</div>	<div>SW NNSS EWWE</div>	<div>SE NNSS EWWE</div>	<u>Case</u> <u>Type</u>	<u>Serial Num</u>	<u>Case</u> <u>Disp</u>	<u>Disp</u> <u>Act Cd</u>	<u>Case</u> <u>Acres</u>
MC	14	0100N	0040W	031				SE					384201	AMC282218	CLOSED	631	0.000
MC	14	0100N	0040W	031				NE					384201	AMC282219	CLOSED	631	0.000
MC	14	0100N	0040W	031				NW					384101	AMC296276	CLOSED	631	0.000
MC	14	0100N	0040W	031				NW					384101	AMC300580	CLOSED	631	0.000
MC	14	0100N	0040W	031				NW SW					384101	AMC349805	CLOSED	631	0.000
MC	14	0100N	0040W	031				NW SW					384101	AMC350651	CLOSED	631	0.000
MC	14	0100N	0040W	031				NE					384101	AMC350903	ACTIVE	403	0.000
MC	14	0100N	0040W	031				NE					384101	AMC350904	ACTIVE	403	0.000
MC	14	0100N	0040W	031				SW SE					384101	AMC350905	ACTIVE	403	0.000
MC	14	0100N	0040W	031				NE NW					384101	AMC350908	ACTIVE	403	0.000
MC	14	0100N	0040W	031				NE					384101	AMC350909	ACTIVE	403	0.000
MC	14	0100N	0040W	031				NE NW					384101	AMC352952	ACTIVE	403	0.000
MC	14	0100N	0040W	031				SW SE					384201	AMC354037	ACTIVE	403	
MC	14	0100N	0040W	031				NE					384101	AMC358836	ACTIVE	403	
MC	14	0100N	0040W	031				NE					384101	AMC358837	ACTIVE	403	
MC	14	0100N	0040W	031				NE					384101	AMC358838	ACTIVE	403	
MC	14	0100N	0040W	031				NE					384101	AMC358839	ACTIVE	403	
MC	14	0100N	0040W	031				NE					384101	AMC75473	ACTIVE	403	0.000
MC	14	0100N	0040W	031				NE					384201	AMC75474	ACTIVE	403	0.000

<u>Sys</u>	<u>Mer</u>	<u>Twn</u>	<u>Rng</u>	<u>Sec</u>	<u>Sur</u> <u>Typ</u>	<u>Sur</u> <u>Nr</u>	<u>Suff</u>	<u>Subdivision</u>	<div>NE NNSS EWWE</div>	<div>NW NNSS EWWE</div>	<div>SW NNSS EWWE</div>	<div>SE NNSS EWWE</div>	<u>Case</u> <u>Type</u>	<u>Serial Num</u>	<u>Case</u> <u>Disp</u>	<u>Disp</u> <u>Act Cd</u>	<u>Case</u> <u>Acres</u>
ST	14	0100N	0040W	030	MS	1267			---X	----	----	XX--	386200	AZAZAA 001395			0.000
ST	14	0100N	0040W	030	MS	1278			----	----	XX-X	XXXX	386200	AZAZAA 001396			0.000
ST	14	0100N	0040W	031	FF				MS 2198	EXCL	MS 2200;		386200	AZAZAA 001348			0.000
ST	14	0100N	0040W	031	MS	2198			----	----	--XX	----	386200	AZAZAA 001348			0.000
ST	14	0100N	0040W	031	MS	2199			----	----	XX-X	-X--	386200	AZAZAA 001656			0.000
ST	14	0100N	0040W	031	MS	2200			----	----	--XX	----	386200	AZAZAA 001349			0.000
ST	14	0100N	0040W	031	MS	4398			----	-XX-	----	----	386200	AZAR 0024022			0.000

YAVAPAI COUNTY

[illegible][illegible]

FOR ORDERS EFFECTING DISPOSAL OR USE OF
UNIDENTIFIED LANDS WITHIN/WHY FOR CLASSIFICATION
MINERALS, WATER AND/OR OTHER PUBLIC PURPOSES,
REFER TO INDEX OF MISCELLANEOUS DOCUMENTS.

DIST NO 2

NDS 296 NW

Pending Resurvey Sec's 4, 9, 6, 7, 8, 21, 33, 35 & 36
under Group No 611 dated 1/3/1979

A 12828 Rest to NE Aprm

Soc 25.11/2

Sec 33, 51/2

Sec 34, A1

Sec 32, M/2, SV1/4

Sec 36, N1/2

[illegible]

T. 9N
R. 4W

YAVAPAI COUNTY

[illegible]

Sec 18: Lots 3 & 4, SE1/4



CURRENT TO	GS
6-10-2003	PV

T	10 N
R	4 W

Christopher Gholson
5344 W. Soft Wind Dr.
Glendale, AZ 85310



Bureau of Land Management
Arizona State Office
222 N. Central Avenue
Phoenix, AZ 85004-2203

